

3/13/02	APGAR ASSOC. FAR HILLS, N.J. <i>Wayne F. Holman</i> N.J.L.S. LIC. NO. 19945	4-39; 5-15,16; 32-6,6.03,6.04
	APGAR ASSOC. FAR HILLS, N.J. <i>Wayne F. Holman</i> N.J.L.S. LIC. NO. 19945	4-40; 16-25,26; 21-10,10.01,10.02; 32-6,6.03; 56-7,7.03 5-4 THRU 4.04; 26-II THRU 11.03; 36-I THRU 9
4/2/04	APGAR ASSOC. FAR HILLS, N.J. <i>Wayne F. Holman</i> N.J.L.S. LIC. NO. 19945	5-E 8 02,7,7.09; 4-27,48; 40-2; 48.01-1,1.01; 52-3,3.02
1-30-05	APGAR ASSOC. FAR HILLS, N.J. <i>Wayne F. Holman</i> N.J.L.S. LIC. NO. 19945	26-II, II.01, II.02
3-27-06	APGAR ASSOC. FAR HILLS, N.J. <i>Wayne F. Holman</i> N.J.L.S. LIC. NO. 19945	7-1, 1.01, 1.02; 8-2, 5, 5.02, 5.03; 47- 12.04, 32, 32.01

3/27/14	APGAR ASSOC. <i>Wayne F. Holman</i>	2-7, 7-2,4.01,4.03,4.04,1.02,1.01,1.03, 8-1, 10-12, 4-10.24, 11-4.01, 10-11, 15-32.01,21.04,13-10 16-29,17-16.02,58, 17-16.02, 18-4, 25.03-85, 25.02-10.04, 27-20.5, 5-2, 8-1.02, 11-5.5,01, 15-21.04, 33.5-6, 35-21.02, 36-23, 33.01-10, 33.03-3.02, 40-6, 41-8, 48-3,7,19,7.04, 49-32, 56-1.01, 13
9/22/14	APGAR ASSOC. <i>Wayne F. Holman</i>	SHEET 3 ADD ROAD NAME
6/30/15	<i>Wayne F. Holman</i>	4-26,45,46,47, 5-19,7.07, 7-11.02, 8-3.01, 9-2, 2.01, 2.02, 3, 13-1, 16-28, 19-3, 17-8,11,03,60,42,57, 18-9, 29.01-4.03, 28-20.01, 32-3.1,28, 33.03-13, 34-2, 35-16.02, 35.01-17, 36-24, 38-4, 40-2, 46-2,26,32,23, 46.01-7, 47-34, 49-3, 52-23.01, 54-13, 56-5,12,11,4,7.03 6-1, 14-3.01, 16-13, 35-21.13, 43-8, 51.01-12, 13, 55-8, 56-10.01 KENAP, 2-10, 12-28, 17-14.15, 25.02-10, 32-9.01,2.02, 39-6, 49-14.03, 51.01-6 REVISED PER TREASURY DEPARTMENT REVIEW

3/12/07	APGAR ASSOC. FAR HILLS, N.J. <i>Wayne F. Holman</i> N.J.L.S. LIC. NO. 19945	8-2,2.01,2.02,5,5.02; 4-23,29,30; 24-20; 25-15; 17-9,55.03; 35-21.09 40-1
1/30/08	APGAR ASSOC. FAR HILLS, N.J. <i>Wayne F. Holman</i> N.J.L.S. LIC. NO. 19945	26.03-3.02,4.02; 47-13,13.02
10/15/08	APGAR ASSOC. FAR HILLS, N.J. <i>Wayne F. Holman</i> N.J.L.S. LIC. NO. 19945	1-8; 9.01-18; 12-9, 9.01; 16-13.01; 21-8.02, 8.06, 15, 15.03; 23-16; 23.01-3 23.02-28; 26.03-3.02, 4.02; 33-II.01, 40-7.01, 4; 49-14.04, 13, 18, 51 PLEASANT PLAINS ROAD R.O.W. WIDTH (49.5')
5/31/11	APGAR ASSOC. FAR HILLS, N.J. <i>Wayne F. Holman</i> N.J.L.S. LIC. NO. 19945	2-26, 4-15, 15.03, 15.04, 16.02, 32, 33, 34, 35, 36, 39, 40, 41, 45, 54, 56, 64, 65, 6-9.01, 7-4, 4.05, 4.06, 8-26, 9-21, 12-29, 13-10.01, 15-2, 9.04, 23, 27.01, 38, 17-5, 23, 60, 20-1, 23.02-14.09, 24-15.01, 25.02-10.11, 10.12, 25.03-5, 37, 53, 86, 112, 32-118, 6.03, 33-4.01, 4.06, 35-16.03, 39-6, 15, 18, 39-6, 15, 18, 43-13, 46-6, 7.01, 8.03, 10.04, 47-4.01, 10.01, 48-5.02, 51-8, 51.01-4, 54-1, 55-10.01, 56-5.01, 8, 15, 15.02, 19
6/31/12	APGAR ASSOC. FAR HILLS, N.J. <i>Wayne F. Holman</i> N.J.L.S. LIC. NO. 19945	4-6.11, 11.01, 12, 12.01, 13, 14, 17, 2-23, 6-11.02, 9-16, 15-7, 22.06, 17-51, 56, 23-10, 24-26, 25.01-4.37, 25.03-55, 70, 78, 26.03-5.02, 33.03-20, 35-17.04, 41-10, 16, 46-11.01, 47-14.02, 48-8.09, 50-1, 4.02, 8.02, 54-14.01, 55-2, 56-12, 15.01,
8/28/12	APGAR ASSOC. FAR HILLS, N.J. <i>Wayne F. Holman</i> N.J.L.S. LIC. NO. 19945	49-12, 12.02, 12.03, 12.04
1/17/13	APGAR ASSOC. FAR HILLS, N.J. <i>Wayne F. Holman</i> N.J.L.S. LIC. NO. 19945	49-12, 12.02, 12.03, 12.04

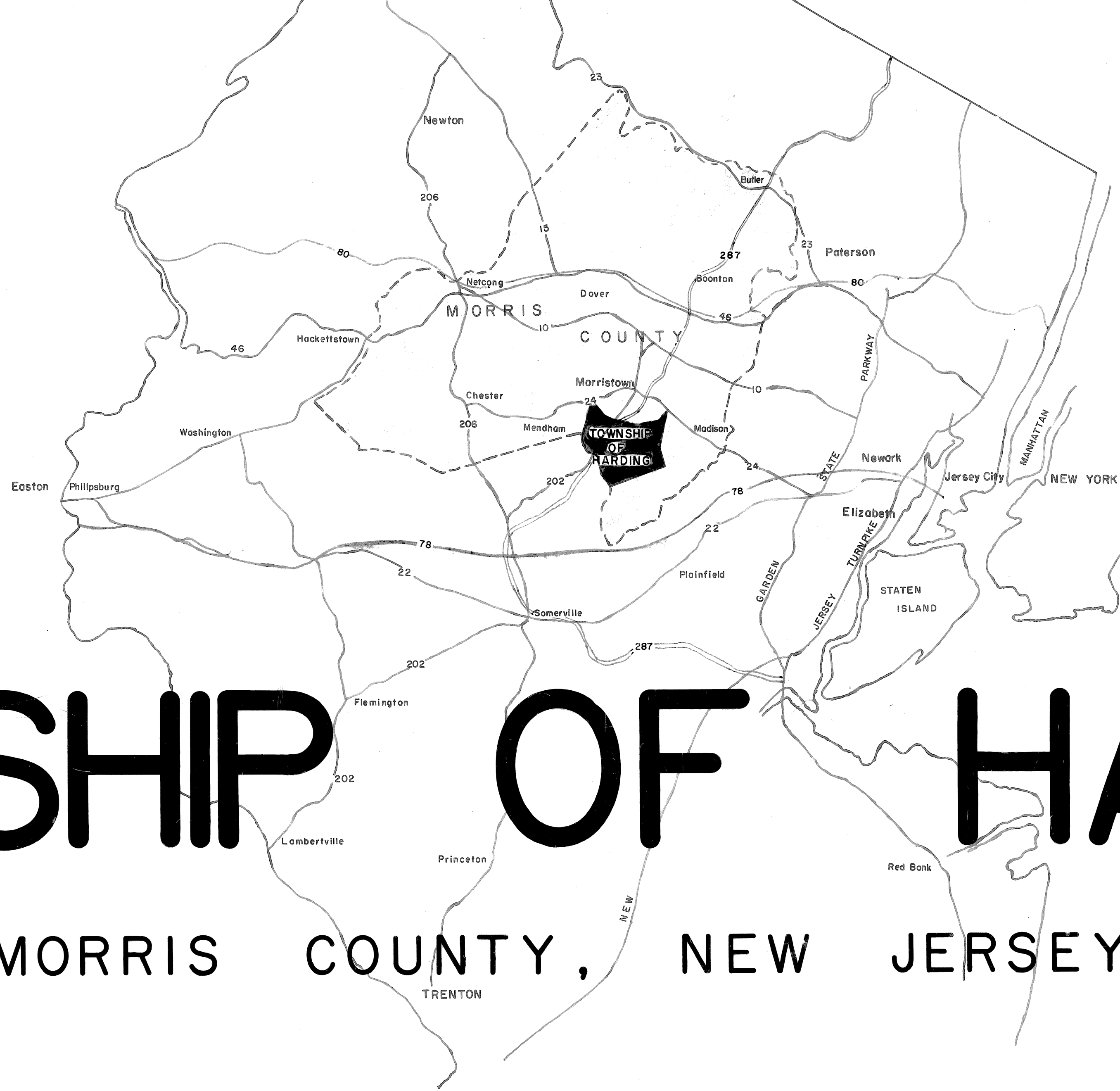
DATE	SIGNATURE OF SURVEYOR	PROPERTIES EFFECTED
10/1/65	<i>Wayne F. Holman</i>	MAJOR REVISION FOR STATE APPROVAL
10/1/66	<i>Wayne F. Holman</i>	5-24, 8B; 7-4A; 14-4B,4C; 15-9A, 9B; 32-9A; 33-4A THRU 4F; 47-13A,13B; 48-5,6; 56-10A
6/15/70	<i>Wayne F. Holman</i>	47-11A,12A,12B; 5-7E,7H; 46-8A,12C,12D; 44-12,12B,13; 40-2A,5,5A; 43-8, 9,10; 21-8A,8E; 33-7 THRU 7G; 32-1A, 1A1,1B,1C; 9-3A; 7-4B. 4-15A; 2-12,13,16; 4-14; 14-4C; 14-4; 16-15,16; 15-23; 23-4; 26-5; 32-9A; 43-8, 9, 10; 46-9; 50-8;
12/30/71	<i>Wayne F. Holman</i>	33C-1 B 2, 51-3; 10-14A; 51-1, 1A B 1B; 1-10A, 10B; 27-8; 41-2; 25-10B; 14,15-8A,19, 20.
5/25/72	APGAR ASSOC. FAR HILLS, N.J.	10-14,15-A, 12-2,2-A, 14-8A, 15-19, 17-61,40,40A,55,42, 26-A 2,3, 27-4,8,8-A, 31-1A, 33-13, 35-22,17-B, 41-2,2A, 46-14, 48-8,9, 49-5,6, 50-8, 23-25-26-35-46-51-52-LOT No's SH.13-14 BK No's
1/21/76	APGAR ASSOC. FAR HILLS, N.J.	4-14,14-E, 6-3,3A; 10-14,15-27,27,27,3; 16-9,10,17,11,10,13,15,56,56A,58,60,61; 25-14, 35-16D1 THRU 4; 38-9,10,11,12; 46-4A,5, 47-12A,12D,13,49-4,6.
5/26/77	APGAR ASSOC. FAR HILLS, N.J. <i>Wayne F. Holman</i>	10-15,12-9,16-11,12,12,3,4,23-5,26-5,16; 27-15,31-1,40-7,46-4, 47-10,11,12A,12B,15; 48-1,48A-1, 49-11, 50-4,8,51-1.
11/14/78	APGAR ASSOC. FAR HILLS, N.J.	4-16 THRU 16E, 6-11 THRU 11C, 9-6,6A,6B, 13-10,10A, 15-32,32A, 16-21,21A, 17-11,11F,13,3H 19-12,12-12,2-4A, 26-4A, 1A1, 35-21A, 21A1, 47-10C,10D, 48-7B,7B1,7B2, 49-11B,11C,11D, 50-5-1 THRU 5-5, 8A,8B
4/15/80	APGAR ASSOC. FAR HILLS, N.J. <i>Wayne F. Holman</i>	4-16C,16C-1,15A,15B; 5-8A,4,4B; 8-13,16, 14-1,15-9,9C THRU 9F,3; 16-18; 17-44 THRU 44-4; 19-12 THRU 12E, 14,14A,14B; 21-5; 23-13,13B,13C; 25-5; 26-16,16B; 32-1B 33C-1A, 20; 33A-10,10A, 19,19A; 33-13; 35-19; 45-2,2A; 47-7A THRU 7A, 2A; 49-9; 52-1,2,54-9,9A,9B; 56-15,15A,12,13; NEW SHEET 14A.

DATE	SIGNATURE OF SURVEYOR	PROPERTIES EFFECTED
3/31/82	APGAR ASSOC. FAR HILLS, N.J. <i>Wayne F. Holman</i>	2-4,5; 4-14B,14P,15A,15B; 15-22A,22B,16-13B,13B-1; 17-55,55A,16,16A,16B; 19-12D,12D-1; 25-HARDING GREEN SEC. III, 32-6A,33C-7B; 33-7F, 7G; 35-3,4,21,21N,21K,21L; 43-8,9,10; 44-9; 47-13,13C; 49-11,11A,11B; 51-3,3A,3A-1,3A,3A.
3/22/83	APGAR ASSOC. FAR HILLS, N.J. <i>Wayne F. Holman</i> N.J.L.S. LIC. NO. 19945	4-4B; 9-3A; 14-1A,8C; 15-25,26; 17-61; 22-4; 23-2; 26-15; 27-2; 33-19,19A; 39-6,7A; 51-7A, 4-21
2/16/84	APGAR ASSOC. FAR HILLS, N.J. <i>Wayne F. Holman</i> N.J.L.S. LIC. NO. 19945	2A-11; 5-8; 16-9; 17-16B; 25-5,70,5-71,5,72; 31-1; 35-17; 36-17,18,21,23,24; 43-3; 47-9,10C; 50-4; 51-3A,3A-1.
1/07/85	APGAR ASSOC. FAR HILLS, N.J. <i>Wayne F. Holman</i> N.J.L.S. LIC. NO. 19945	GENERAL REVISIONS AND ROAD R.O.W.'S - SHEETS 1 THRU 14A
2/15/85	APGAR ASSOC. FAR HILLS, N.J. <i>Wayne F. Holman</i> N.J.L.S. LIC. NO. 19945	SHOW LOT AREAS TO SIDELINE OF ROADS - SHEETS 1 - 14A
10/9/85	APGAR ASSOC. FAR HILLS, N.J. <i>Wayne F. Holman</i> N.J.L.S. LIC. NO. 19945	SHOW LOT AREAS TO SIDELINE OF ROADS & CONVERT ALPHABETIC LOT NUMBER SYSTEM TO DECIMAL SYSTEM - SHEETS 15 - 37.
3/25/86	APGAR ASSOC. FAR HILLS, N.J. <i>Wayne F. Holman</i> N.J.L.S. LIC. NO. 19945	REVISE TO STATE SPECIFICATIONS - CREATE SHEET 14.02
5/30/87	APGAR ASSOC. FAR HILLS, N.J. <i>Wayne F. Holman</i> N.J.L.S. LIC. NO. 19945	1-11,12,14; 13-9; 19-12.03; 23.02-14; 33.03-19; 33-7; 46-5; 47-6; 47-18; 49-11.04; 50-6

3/5/96	APGAR ASSOC. FAR HILLS, N.J. <i>Wayne F. Holman</i> N.J.L.S. LIC. NO. 19945	6-9.02 THRU 9.07; 8-2,5.02,5.03; 16-14,14.01; 25-14,31 THRU 39; 25.02-10.04,10.06 ;26-14,17 THRU 24; 33-4,4.07,4.08,11 THRU 11.04; 47-12.01,12.03,12.04,12.05; 48-7,7.04,7.10,7.19; 49-5.01,7,7.01,7.02
12/31/97	APGAR ASSOC. FAR HILLS, N.J. <i>Wayne F. Holman</i> N.J.L.S. LIC. NO. 19945	6-6,9.05; 17-8,13,27,42; 25.03-94; 26-14; 26.03-2,3,3.01,3.02,3.03; 32-3.03; 33-4.06,7.09,16,17; 47-2,9.03,38; 49-30; 51-7.01; 52-1; 54-15.01; 4-1.01,1.02, 1.03; 10-15.03; 15-19,19.05; 33-11.02,11.03; 12.01,14,17,4-31 THRU 67; 1-11, 11.02,11.03; 14-4.07
1/19/99	APGAR ASSOC. FAR HILLS, N.J. <i>Wayne F. Holman</i> N.J.L.S. LIC. NO. 19945	21-8.01,8.05; 23-10.01,10.02,10.03; 26.04-1; 35-20.02; 49-8,9,25,26; 51-20.03 20.04; 5-1,1.01(SUBD); 12-DELETE LOT 31; 48-DELETE LOT 2.02
1/25/00	APGAR ASSOC. FAR HILLS, N.J. <i>Wayne F. Holman</i> N.J.L.S. LIC. NO. 19945	4-14.03; 5-1,1.01; 6-7; 8-9.02; 15-27.02; 22-4.01; 23.02-18,29; 32-13; 63-5

3/04/91	APGAR ASSOC. FAR HILLS, N.J. <i>Wayne F. Holman</i> N.J.L.S. LIC. NO. 19945	8-13; 13-9,15-10; 17-16.01; 25-22; 32-9; 33-7; 46-9.02; 49-11.02,11.03; CHANGE WEEKS PLACE TO BLACKWELL PLACE; REVERSE SHEET NUMBERS SHEETS 14.01 & 14.02; 2-11.03; 21-2; 25.02-10; 32-6.01; 49-36 & 37; 50-4 & 4.03
4/01/92	APGAR ASSOC. FAR HILLS, N.J. <i>Wayne F. Holman</i> N.J.L.S. LIC. NO. 19945	2-11.03,11.04; 3-5,6; 4-6; 7-2,3; 18-16,16.01; 12-5,5.05; 17-61,61.01; 21-2.01; 24-20,22 THRU 26; 25-17,17.01; 25.02-10,10.06; 26-12,12.01; 27-3,3.02,17,17.01; 33-12,12.01; 47-6,6.01; 50-4,4.03; 51-12,12.01; REVISE ROAD RETURN NOTES, 19-2,3,3.01
3/17/93	APGAR ASSOC. FAR HILLS, N.J. <i>Wayne F. Holman</i> N.J.L.S. LIC. NO. 19945	1-11,11.01; 4-1,1.01,1.02,1.03; 6-9,9.02; 10-18,18.02; 12-10,11; 28-4; 34-2; 54-16
7/29/93	APGAR ASSOC. FAR HILLS, N.J. <i>Wayne F. Holman</i> N.J.L.S. LIC. NO. 19945	8-5, 7-28,3,8-22, 23 & 9.01, 35-12.01 & 12.02, 47-12 & 12.01, 49-9.8,7, 51-19, CHANGE FROM BASKING RIDGE AND NEW VERNON ROAD TO LEE'S HILL ROAD ON SHEET NO. 27
1/22/01	APGAR ASSOC. FAR HILLS, N.J. <i>Wayne F. Holman</i> N.J.L.S. LIC. NO. 19945	GENERAL REVISIONS FOR REVALUATION TO SHOW CONDITIONS AS OF 1-22-01

TAX MAP



MORRIS COUNTY, NEW JERSEY

OSBORNE M. CAMPBELL & ASSOCIATES
CONSULTING ENGINEERS AND LAND SURVEYORS
MURRAY HILL, NEW JERSEY

LEGEND:

- SHEET NUMBERS - 17
- BLOCK NUMBERS - 28
- SHEET LIMITS -
- GAS LINE -
- BLOCK LIMITS -
- COUNTY LINE -
- MUNICIPAL LINE -

DETAIL SHEET

- BLOCK NUMBER 1
- LOT NUMBER 11
- ⊥ SIDELINE DISTANCE OR ACREAGE (VALUE PER DEED UNLESS OTHERWISE NOTED)
- ⊥ CENTERLINE DISTANCE OR ACREAGE (VALUE PER DEED UNLESS OTHERWISE NOTED)
- (S) SCALED DISTANCE OR ACREAGE

NOTE:
THIS SHEET IS A SCANNED COPY OF THE TAX MAP PREPARED BY CASEY & KELLER MARCH 1, 1953. THE ORIGINAL APPROVED MAP IS ON FILE IN THE ENGINEERS OFFICE.

Wayne F. Holman
WAYNE F. HOLMAN
N.J. P.L.S. LIC. NO. 19945
NOVEMBER 5, 2018
DATE
"I HEREBY CERTIFY THAT THIS MAP HAS BEEN REVISED UNDER MY IMMEDIATE SUPERVISION, AND COMPLIES WITH THE LAWS OF THE STATE OF NEW JERSEY".



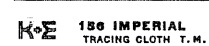
REVISIONS			
DATE	NAME	LICENSE NUMBER	NO.
April 1980	Thaddeus Holman	19948	1
March 1982	Thaddeus Holman	19948	2
March 1983	Wayne F. Holman	19945	3
February 1984	Wayne F. Holman	19945	4
January 7, 1985	Wayne F. Holman	19945	5
February 15, 1985	Wayne F. Holman	19945	6
June 28, 1985	Wayne F. Holman	19945	7
April 1987	Wayne F. Holman	19945	8
March 1991	Wayne F. Holman	19945	9
March 1992	Wayne F. Holman	19945	10
March 1993	Wayne F. Holman	19945	11
March 1996	Wayne F. Holman	19945	12
September 1997	Wayne F. Holman	19945	13
January 1999	Wayne F. Holman	19945	14
January 2000	Wayne F. Holman	19945	15
January 2001	Wayne F. Holman	19945	16
March 2002	Wayne F. Holman	19945	17
March 2003	Wayne F. Holman	19945	18
April 2004	Wayne F. Holman	19945	19
January 2005	Wayne F. Holman	19945	20
March 2006	Wayne F. Holman	19945	21
March 2007	Wayne F. Holman	19945	22
October 2008	Wayne F. Holman	19945	23
May 2011	Wayne F. Holman	19945	24
January 2013	Wayne F. Holman	19945	25
April 2014	Wayne F. Holman	19945	26
September 2014	Wayne F. Holman	19945	27
June 2015	Wayne F. Holman	19945	28
September 2015	Wayne F. Holman	19945	29
December 2016	Wayne F. Holman	19945	29
August 2018	Wayne F. Holman	19945	30
October 2018	Wayne F. Holman	19945	31

NOTE:
THE AREAS, BOUNDARIES, AND DIMENSIONS SHOWN ON THIS TAX MAP DERIVED FROM GROUND SURVEYS, AERIAL SURVEYS, AND RECORDED PLANS, MAPS, DEEDS, AND WILLS AND ARE TO BE USED FOR ASSESSMENT PURPOSES ONLY. ROAD WIDTHS NOT SHOWN WHERE WIDTH IS DOUBTFUL AND/OR VARIES. REFERENCE TO OLD ROAD RETURN MAP, MORRIS COUNTY, N. J., IS THE "OLD ROAD RETURN MAP(S)", PREPARED BY THE WORK PROGRESS ADMINISTRATION (W. P. A.), PROJECT NO. 7203-0, (1939-1940).

I HEREBY CERTIFY THAT THIS MAP AND THE SURVEY HAS BEEN MADE UNDER MY IMMEDIATE SUPERVISION AND COMPLIES WITH THE LAWS OF THE STATE OF NEW JERSEY

NEW JERSEY DEPARTMENT OF THE TREASURY
DIVISION OF TAXATION
PUBLIC UTILITY TAX BUREAU
APPROVED AS A TAX MAP PURSUANT TO THE PROVISIONS OF CHAPTER 176, LAWS OF 1913, ETC. FOR THE DIRECTOR, DIVISION OF TAXATION
BY: [Signature]
DATE: APR 25 1966 SERIAL NO. 437

TAX MAP
TOWNSHIP OF HARDING
MORRIS COUNTY NEW JERSEY
SCALE: 1" = 1600' OCTOBER 1965
OSBORNE M. CAMPBELL & ASSOCIATES
CONSULTING ENGINEERS AND LAND SURVEYORS
MENDHAM NEW JERSEY
*TO SHOW CONDITIONS AS OF SEPTEMBER 2015



REVISED BY

APGAR ASSOCIATES
DE MUN PLACE, FAR HILLS, N. J.

NOVEMBER 1978

APRIL 1980
MARCH 1982
MARCH 1983
FEB. 1984
JAN. 7 1985
FEB. 15, 1985
OCT 1985
MAR. 1986
APRIL 1987
MAR. 1991
MAR. 1992
MAR. 1993
MAR. 1996
DEC. 1997
JAN. 1999
JAN. 2000
JAN. 2001
MAR. 2002
MAR. 2003
APR. 2004
JAN. 2005
MARCH 2006
MAR. 2007
OCT. 2008
MAY 2011
JAN. 2013
APRIL 2014
SEPT. 2014
JUNE 2015
DEC 2016
AUG. 2018
OCT. 2018

TAX MAPS
TOWNSHIP OF HARDING
MORRIS COUNTY, N. J.
DATE March 1, 1953 SCALE 1" = 100'

REVISIONS

December, 1955
November, 1957
January, 1961
March - 1963

CASEY & KELLER
CIVIL ENGINEERS & SURVEYORS
IRVINGTON, N. J.
MUNICIPAL BLDG.

NEW JERSEY DEPARTMENT OF THE TREASURY
DIVISION OF TAXATION
PUBLIC UTILITY TAX BUREAU

APPROVED AS A TAX MAP PURSUANT TO THE
PROVISIONS OF CHAPTER 175, LAWS OF 1913, ETC.
FOR THE DIRECTOR, DIVISION OF TAXATION

BY *J. H. Dumas* STATE SUPERVISOR

DATE APR 25 1966 SERIAL NO. 437

MORRIS COUNTY
TOWNSHIP OF

MORRIS

NOTE: THERE IS NO ROAD RETURN FOR THIS SECT. SHOWN FOR JAMES STREET ON THE OLD ROAD RETURN MAP, MORRIS COUNTY, N.J. PAVEMENT WIDTH IS APPROX. 20' FEET.

NOTE: THERE IS NO ROAD RETURN FOR VAN BEUREN ROAD ON THE OLD ROAD RETURN MAP, MORRIS COUNTY, N.J. PAVEMENT WIDTH IS APPROXIMATELY 17' FEET.

NOTE:

THIS SHEET IS A SCANNED COPY OF THE TAX MAP PREPARED BY CASEY & KELLER MARCH 1, 1953. THE ORIGINAL APPROVED MAP IS ON FILE IN THE ENGINEERS OFFICE.

REVISED BY

APGAR ASSOCIATES
DE MUN PLACE, FAR HILLS, N.J.
NOVEMBER 1978 JAN. 2001 OCT. 2018
APRIL 1980 MAR. 2002
MARCH 1982 MAR. 2003
MARCH 1983 APR. 2004
FEB. 1984 JAN. 2005
JAN. 7, 1985 MAR. 2006
FEB. 15, 1985 MAR. 2007
OCT. 1985
MAR. 1986 OCT. 2008
APRIL 1987 MAY 2011
MAR. 1991 AUG. 2012
MAR. 1992 JAN. 2013
MAR. 1993 APRIL 2014
MAR. 1996 SEPT. 2014
DEC. 1997 JUNE 2015
JAN. 1999 DEC. 2016
JAN. 2000 AUG. 2018

TAX MAPS
TOWNSHIP OF HARDING
MORRIS COUNTY, N. J.

DATE March 1, 1953 SCALE 1"=200'

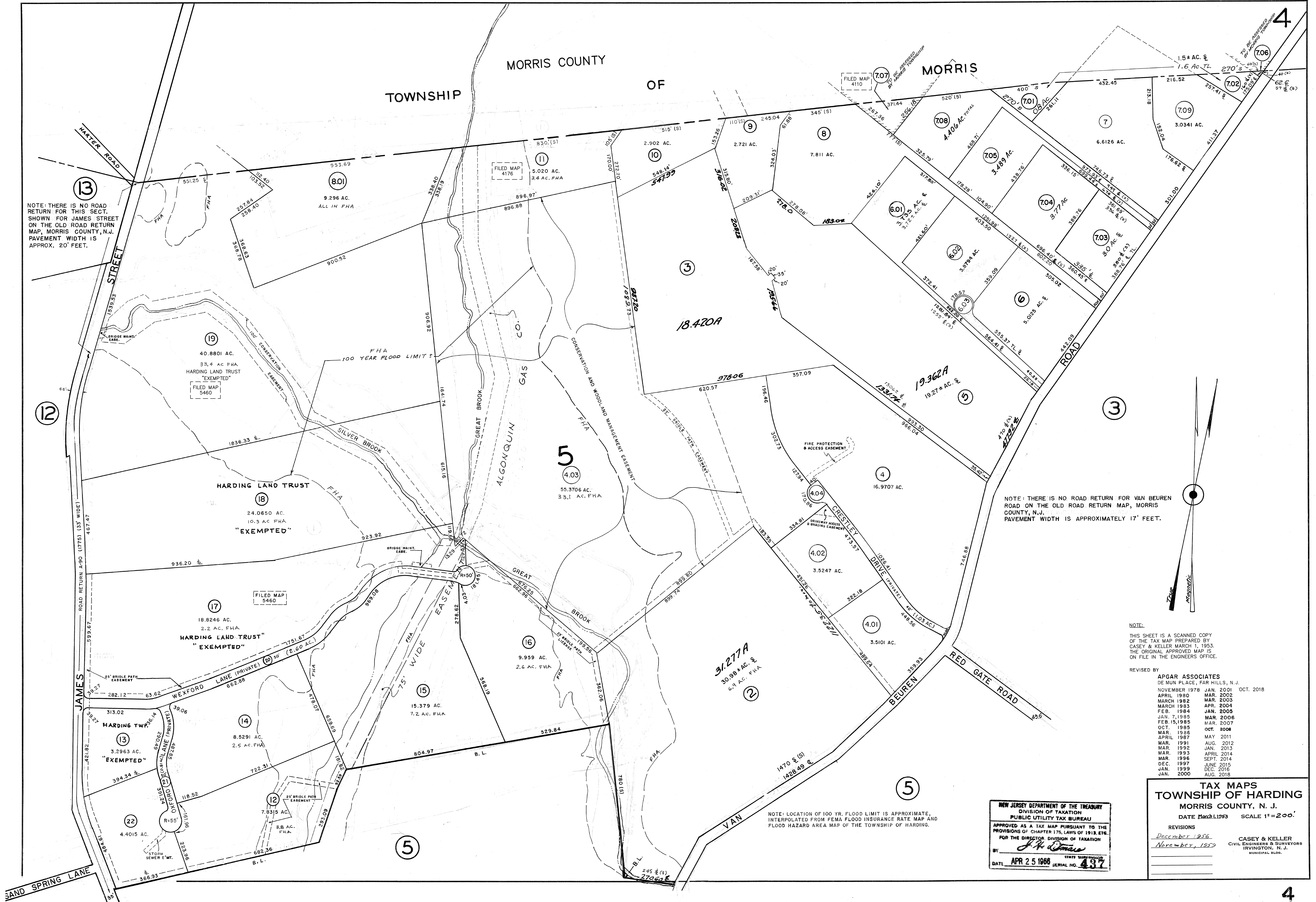
REVISIONS

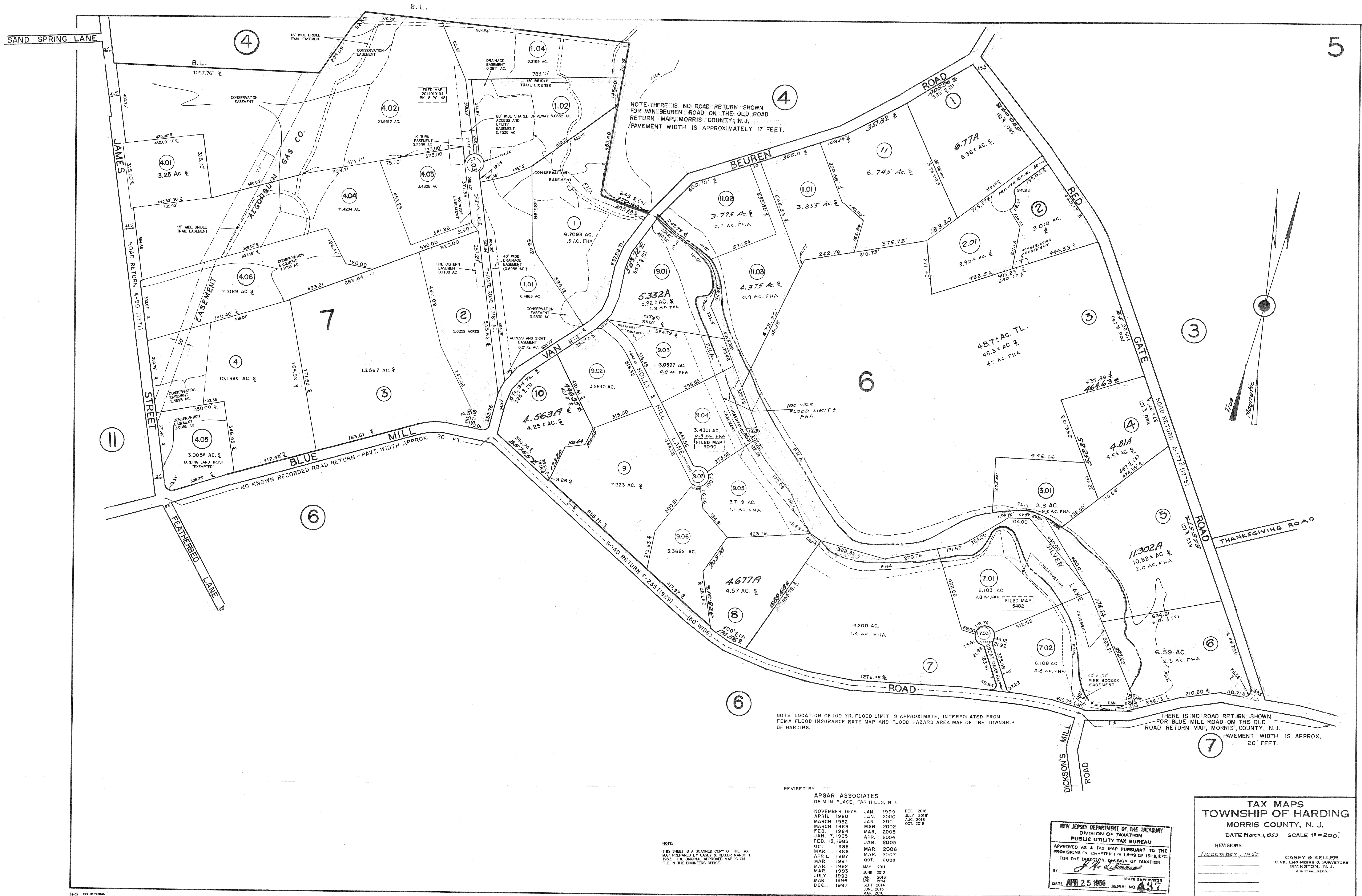
December 1956
November, 1959

CASEY & KELLER
CIVIL ENGINEERS & SURVEYORS
IRVINGTON, N. J.
MUNICIPAL BLDG.

NEW JERSEY DEPARTMENT OF THE TREASURY
DIVISION OF TAXATION
PUBLIC UTILITY TAX BUREAU
APPROVED AS A TAX MAP PURSUANT TO THE
PROVISIONS OF CHAPTER 175, LAWS OF 1913, ETC.
FOR THE DIRECTOR, DIVISION OF TAXATION
BY *J. H. Dumas*
DATE APR 25 1966 SERIAL NO. 437

NOTE: LOCATION OF 100 YR. FLOOD LIMIT IS APPROXIMATE, INTERPOLATED FROM FEMA FLOOD INSURANCE RATE MAP AND FLOOD HAZARD AREA MAP OF THE TOWNSHIP OF HARDING.





NOTE: THERE IS NO ROAD RETURN SHOWN FOR VAN BEUREN ROAD ON THE OLD ROAD RETURN MAP, MORRIS COUNTY, N.J. PAVEMENT WIDTH IS APPROXIMATELY 17' FEET.

NOTE: LOCATION OF 100 YR. FLOOD LIMIT IS APPROXIMATE, INTERPOLATED FROM FEMA FLOOD INSURANCE RATE MAP AND FLOOD HAZARD AREA MAP OF THE TOWNSHIP OF HARDING.

THERE IS NO ROAD RETURN SHOWN FOR BLUE MILL ROAD ON THE OLD ROAD RETURN MAP, MORRIS COUNTY, N.J. PAVEMENT WIDTH IS APPROX. 20' FEET.

REVISED BY
APGAR ASSOCIATES
DE MUN PLACE, FAR HILLS, N.J.

NOVEMBER 1978	JAN. 1999	DEC. 2016
APRIL 1980	JAN. 2000	JULY 2019
MARCH 1982	JAN. 2001	AUG. 2018
MARCH 1983	MAR. 2002	OCT. 2018
FEB. 1984	MAR. 2003	
JAN. 7, 1985	APR. 2004	
FEB. 15, 1985	JAN. 2005	
OCT. 1985	MAR. 2006	
MAR. 1986	MAR. 2007	
APRIL 1987	OCT. 2008	
MAR. 1991		
MAR. 1992	MAY 2011	
MAR. 1993	JUNE 2012	
JULY 1993	JAN. 2013	
MAR. 1995	APRIL 2014	
DEC. 1997	SEPT. 2014	
	JUNE 2015	
	MAR. 2016	

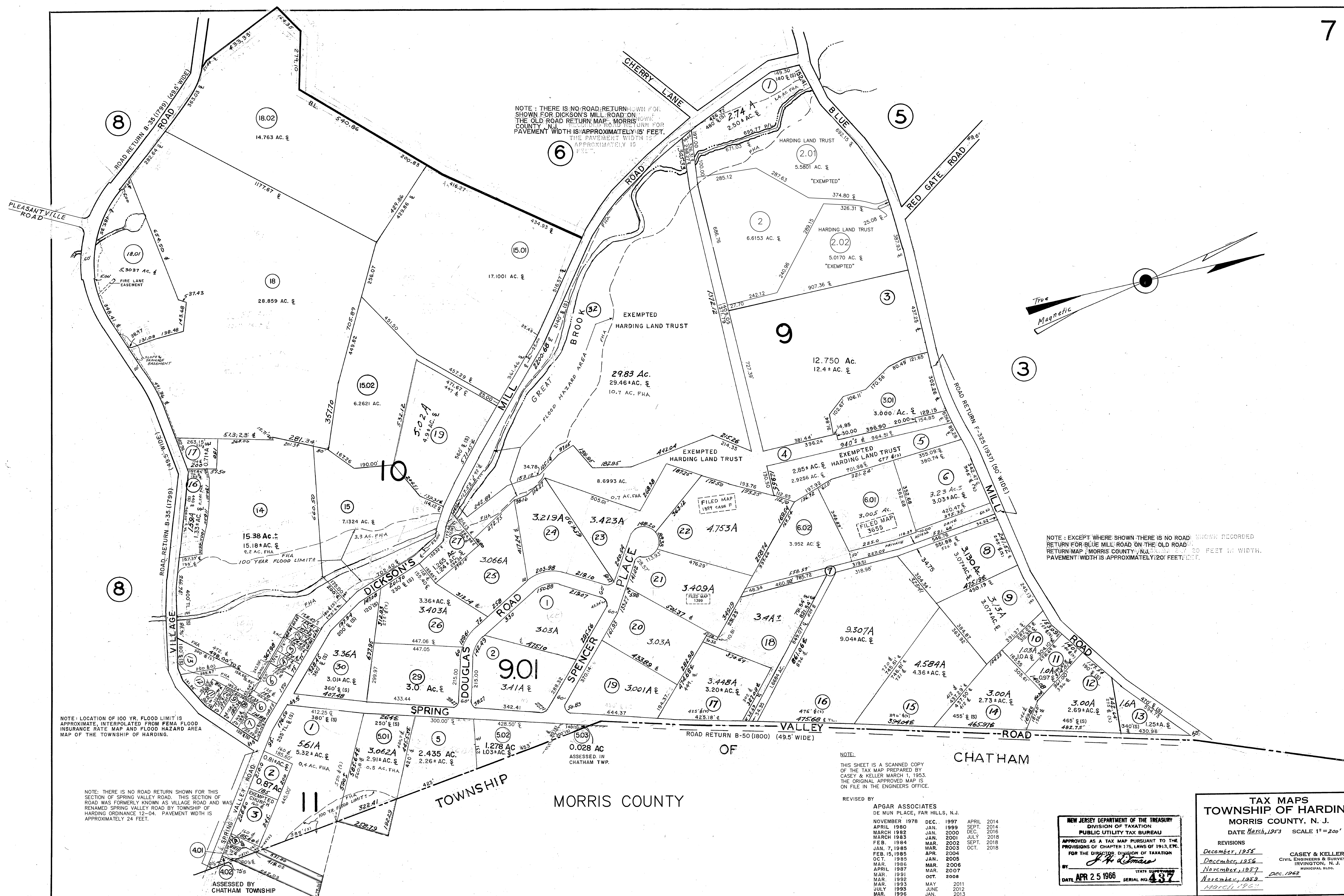
NOTE:
THIS SHEET IS A SCANNED COPY OF THE TAX MAP PREPARED BY CASEY & KELLER MARCH 1, 1993. THE ORIGINAL APPROVED MAP IS ON FILE IN THE ENGINEER'S OFFICE.

NEW JERSEY DEPARTMENT OF THE TREASURY
DIVISION OF TAXATION
PUBLIC UTILITY TAX BUREAU
APPROVED AS A TAX MAP PURSUANT TO THE PROVISIONS OF CHAPTER 175, LAWS OF 1913, ETC. FOR THE DIRECTOR, DIVISION OF TAXATION
BY *J. H. DeMunn*
DATE **APR 25 1996** STATE SHIPMENT NO. **437**

TAX MAPS
TOWNSHIP OF HARDING
MORRIS COUNTY, N. J.
DATE **March 1, 1993** SCALE **1" = 200'**

REVISIONS
December, 1993

CASEY & KELLER
CIVIL ENGINEERS & SURVEYORS
IRVINGTON, N. J.
MUNICIPAL BLDG.



NOTE: THERE IS NO ROAD RETURN SHOWN FOR THE OLD ROAD RETURN MAP MORRIS COUNTY, N.J. THE PAVEMENT WIDTH IS APPROXIMATELY 15 FEET.

NOTE: EXCEPT WHERE SHOWN THERE IS NO ROAD SHOWN RECORDED RETURN FOR BLUE MILL ROAD ON THE OLD ROAD RETURN MAP MORRIS COUNTY, N.J. THE PAVEMENT WIDTH IS APPROXIMATELY 20 FEET IN WIDTH.

NOTE: LOCATION OF 100 YR. FLOOD LIMIT IS APPROXIMATE, INTERPOLATED FROM FEMA FLOOD INSURANCE RATE MAP AND FLOOD HAZARD AREA MAP OF THE TOWNSHIP OF HARDING.

NOTE: THERE IS NO ROAD RETURN SHOWN FOR THIS SECTION OF SPRING VALLEY ROAD. THIS SECTION OF ROAD WAS FORMERLY KNOWN AS VILLAGE ROAD AND WAS RENAMED SPRING VALLEY ROAD BY TOWNSHIP OF HARDING ORDINANCE 12-04. PAVEMENT WIDTH IS APPROXIMATELY 24 FEET.

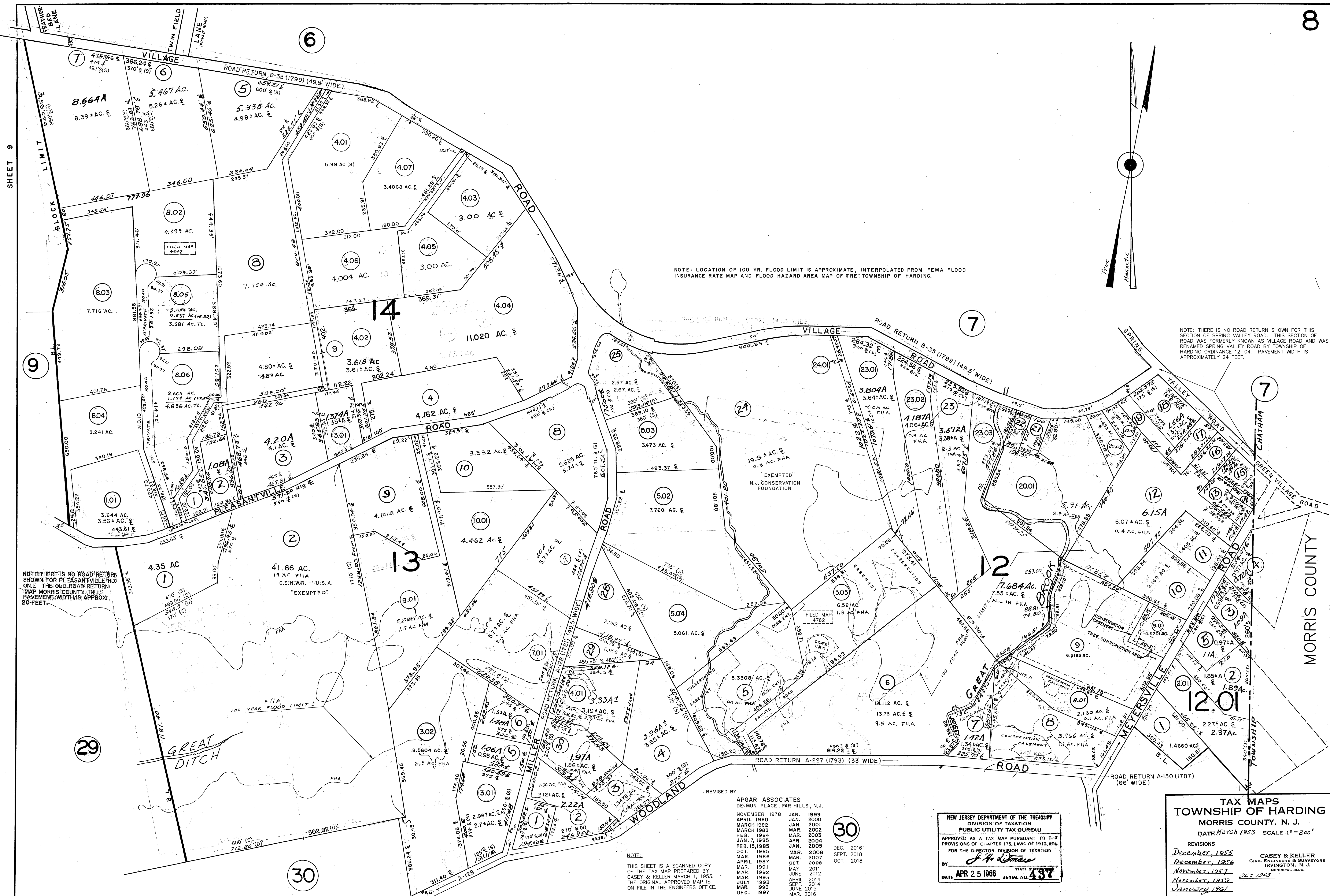
NOTE: THIS SHEET IS A SCANNED COPY OF THE TAX MAP PREPARED BY CASEY & KELLER MARCH 1, 1953. THE ORIGINAL APPROVED MAP IS ON FILE IN THE ENGINEERS OFFICE.

REVISED BY

APGAR ASSOCIATES	DEC. 1997	APRIL 2014
DE MUN PLACE, FAR HILLS, N.J.	JAN. 1999	SEPT. 2014
	JAN. 2000	DEC. 2016
NOVEMBER 1978	MARCH 1982	JULY 2018
APRIL 1980	MARCH 1983	
MARCH 1982	FEB. 1984	MAR. 2002
MARCH 1983	JAN. 2001	SEPT. 2018
FEB. 1984	MAR. 2003	OCT. 2018
JAN. 7, 1985	FEB. 15, 1985	
MAR. 1985	OCT. 1985	JAN. 2005
FEB. 15, 1985	MAR. 1986	MAR. 2006
OCT. 1985	APRIL 1987	MAR. 2007
MAR. 1986	APRIL 1987	OCT. 2008
APRIL 1987	MAR. 1991	
MAR. 1991	MAR. 1992	MAY 2011
MAR. 1992	MAR. 1993	JUNE 2012
MAR. 1993	JULY 1993	JAN. 2013
MAR. 1996		

NEW JERSEY DEPARTMENT OF THE TREASURY
DIVISION OF TAXATION
PUBLIC UTILITY TAX BUREAU
APPROVED AS A TAX MAP PURSUANT TO THE PROVISIONS OF CHAPTER 175, LAWS OF 1913, ETC. FOR THE DIRECTOR, DIVISION OF TAXATION
BY *J. H. Roman*
DATE APR 25 1966 SERIAL NO. 437

TAX MAPS
TOWNSHIP OF HARDING
MORRIS COUNTY, N. J.
DATE March, 1953 SCALE 1" = 200'
REVISIONS
December, 1955
December, 1956
November, 1957
November, 1958
MAY 1961
CASEY & KELLER
CIVIL ENGINEERS & SURVEYORS
IRVINGTON, N. J.
MUNICIPAL BLDG.



NOTE: THERE IS NO ROAD RETURN SHOWN FOR PLEASANTVILLE RD. ON THE OLD ROAD RETURN MAP MORRIS COUNTY, N.J. PAVEMENT WIDTH IS APPROX. 20 FEET.

NOTE: LOCATION OF 100 YR. FLOOD LIMIT IS APPROXIMATE, INTERPOLATED FROM FEMA FLOOD INSURANCE RATE MAP AND FLOOD HAZARD AREA MAP OF THE TOWNSHIP OF HARDING.

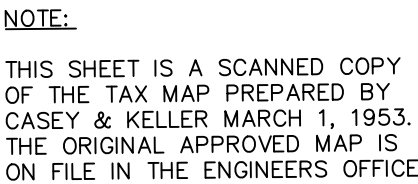
NOTE: THERE IS NO ROAD RETURN SHOWN FOR THIS SECTION OF SPRING VALLEY ROAD. THIS SECTION OF ROAD WAS FORMERLY KNOWN AS VILLAGE ROAD AND WAS RENAMED SPRING VALLEY ROAD BY TOWNSHIP OF HARDING ORDINANCE 12-04. PAVEMENT WIDTH IS APPROXIMATELY 24 FEET.

REVISED BY
APGAR ASSOCIATES
DE. MUN. PLACE, FAR HILLS, N.J.
NOVEMBER 1978 JAN. 1999
APRIL 1980 JAN. 2000
MARCH 1982 JAN. 2001
MARCH 1983 MAR. 2002
FEB. 1984 MAR. 2003
JAN. 7, 1985 APR. 2004
FEB. 15, 1985 JAN. 2005
OCT. 1985 MAR. 2006
MAR. 1986 MAR. 2007
APRIL 1987 OCT. 2008
MAR. 1992 JUNE 2012
MAR. 1993 APRIL 2014
JULY 1993 SEPT. 2014
MAR. 1996 JUNE 2015
DEC. 1997 MAR. 2016

NOTE:
THIS SHEET IS A SCANNED COPY OF THE TAX MAP PREPARED BY CASEY & KELLER MARCH 1, 1953. THE ORIGINAL APPROVED MAP IS ON FILE IN THE ENGINEERS OFFICE.

NEW JERSEY DEPARTMENT OF THE TREASURY
DIVISION OF TAXATION
PUBLIC UTILITY TAX BUREAU
APPROVED AS A TAX MAP PURSUANT TO THE PROVISIONS OF CHAPTER 175, LAWS OF 1913, ETC., FOR THE DIRECTOR, DIVISION OF TAXATION
BY *J. H. Kellner*
DATE APR 25 1966 SERIAL NO. 437

TAX MAPS
TOWNSHIP OF HARDING
MORRIS COUNTY, N. J.
DATE *March 1953* SCALE 1" = 200'
REVISIONS
December, 1955
December, 1956
November, 1957
November, 1959
January, 1961
CASEY & KELLER
CIVIL ENGINEERS & SURVEYORS
IRVINGTON, N. J.
MUNICIPAL BLDG.
DEC. 1963



REVISED BY	APGAR ASSOCIATES	
	DE MUN PLACE, FAR HILLS, N.J.	
	NOVEMBER 1970	DEC. 2016
	APRIL 1980	JULY 2018
	MARCH 1982	AUG. 2018
	MARCH 1983	OCT. 2018
	FEB. 1984	
	JAN. 7, 1985	
	FEB. 15, 1985	
	OCT. 1985	
	MAR. 1986	
	APRIL 1987	
	MAR. 1991	
	MAR. 1992	
	MAR. 1993	
	MAR. 1996	
	DEC. 1997	
	JAN. 1999	
	JAN. 2000	
	JAN. 2001	
	MAR. 2002	
	MAR. 2003	
	APR. 2004	
	JAN. 2005	
	MAR. 2008	
	MAR. 2007	
	OCT. 2008	
	MAY. 2011	
	JUNE 2012	
	JAN. 2013	
	APRIL 2014	
	SEPT. 2014	
	JUNE 2015	
	MAR. 2016	

NEW JERSEY DEPARTMENT OF THE TREASURY
DIVISION OF TAXATION
PUBLIC UTILITY TAX BUREAU

APPROVED AS A TAX MAP PURSUANT TO
THE PROVISIONS OF CHAPTER 175, LAWS OF 1913, ETC.
FOR THE DIRECTOR, DIVISION OF TAXATION

BY: *J. H. DeMarco* STATE SUPERVISOR

DATE: APR 25 1966 SERIAL NO. 437

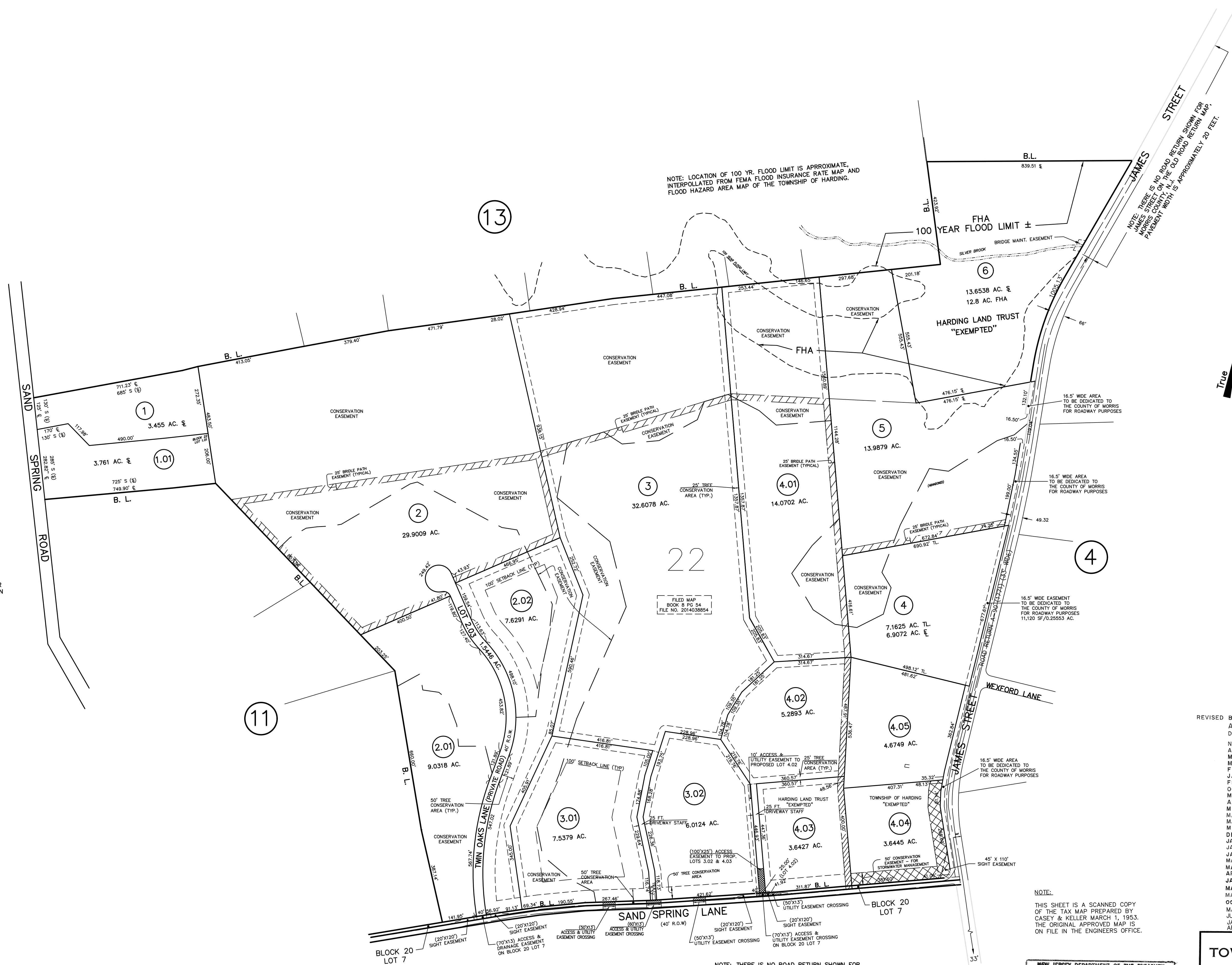
TAX MAPS
TOWNSHIP OF HARDING
MORRIS COUNTY, N. J.
DATE March 4, 1953 SCALE 1" = 200'

REVISIONS

<u>November, 1953</u>	CASEY & KELLER
<u>December, 1955</u>	CIVIL ENGINEERS & SURVEYORS
<u>December, 1956</u>	IRVINGTON, N. J.
<u>November, 1957</u>	MUNICIPAL BLDG.
<u>November, 1958</u>	<u>November, 1959</u>
	<u>Feb-1962</u>
	<u>March 1963</u>

CASEY & KELLER
CIVIL ENGINEERS & SURVEYORS
IRVINGTON, N. J.
MUNICIPAL BLDG.

ember, 1959
6-1962
1963

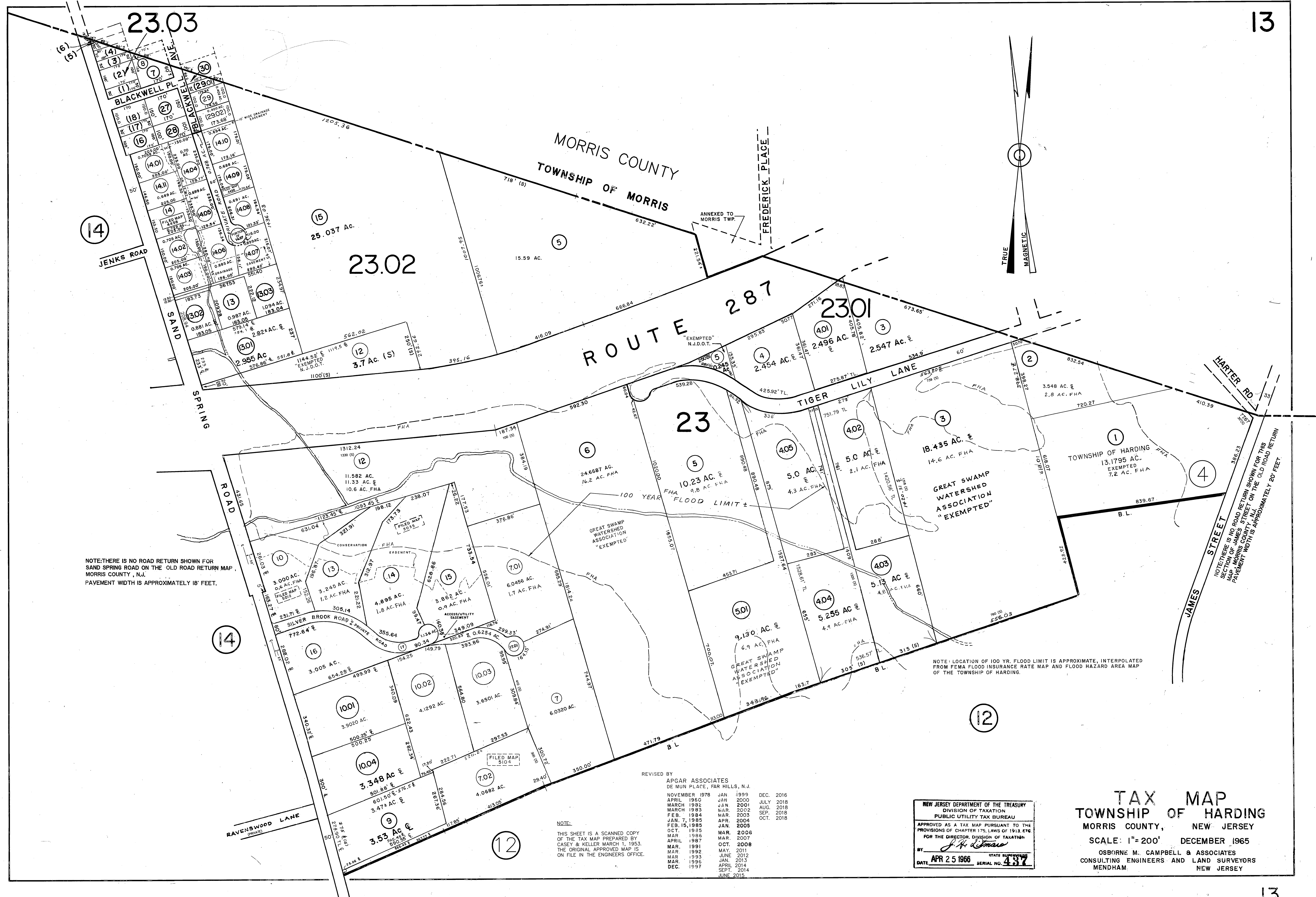


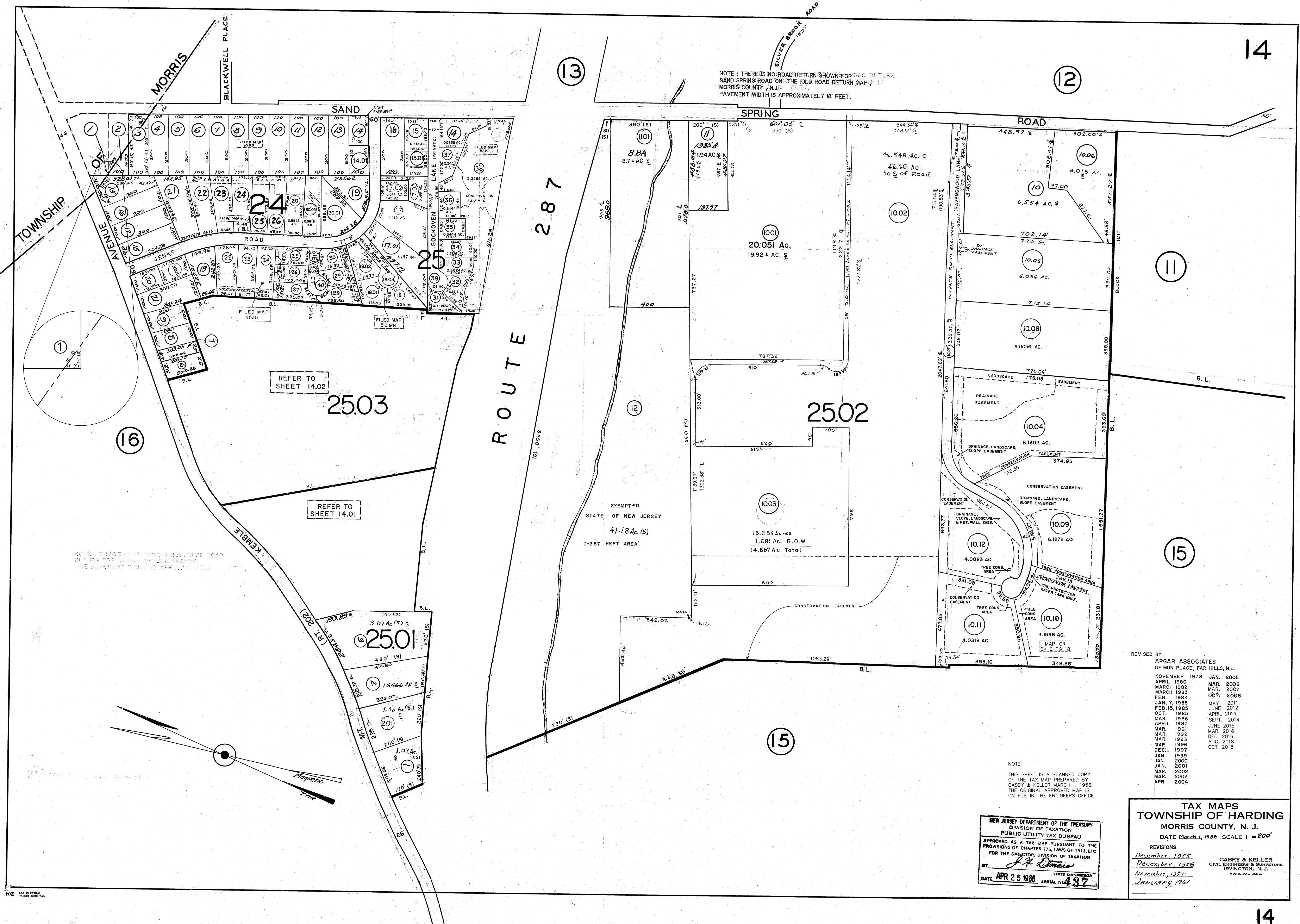
REVISED BY

APGAR ASSOCIATES	
DE MUN PLACE, FAR HILLS, N.J.	
NOVEMBER 1978	SEPT. 2014
APRIL 1980	JUNE 2015
MARCH 1982	DEC. 2016
MARCH 1983	JUNE 2017
FEB. 1984	AUG. 2018
JAN. 7, 1985	
FEB. 15, 1985	
OCT. 1985	
MAR. 1986	
APRIL 1987	
MAR. 1991	
MAR. 1992	
MAR. 1993	
MAR. 1996	
DEC. 1997	
JAN. 1999	
JAN. 2000	
JAN. 2001	
MAR. 2002	
MAR. 2003	
APR. 2004	
JAN. 2005	
MAR. 2006	
MAR. 2007	
OCT. 2008	
MAY 2011	
JUNE 2012	
JAN. 2013	
APRIL 2014	

TAX MAPS	
TOWNSHIP OF HARDING	
MORRIS COUNTY, N. J.	
DATE 3/1/53	SCALE 1"=200'
REVISIONS	
DECEMBER 1963	
CASEY & KELLER	
CIVIL ENGINEERS & SURVEYORS	
IRVINGTON, N. J.	
MUNICIPAL BLDG.	

NEW JERSEY DEPARTMENT OF THE TREASURY
DIVISION OF TAXATION
PUBLIC UTILITY TAX BUREAU
APPROVED AS A TAX MAP PURSUANT TO THE PROVISIONS OF CHAPTER 175, LAWS OF 1913, ETC. FOR THE DIRECTOR, DIVISION OF TAXATION
BY *J. H. Dineen*
DATE APR 25 1966 SERIAL NO. 138





REVISED BY

APGAR ASSOCIATES	
DE MUN PLACE, FAR HILLS, N.J.	
NOVEMBER 1978	JAN. 2005
APRIL 1980	MAR. 2006
MARCH 1982	MAR. 2007
MARCH 1983	OCT. 2008
FEB. 1984	
JAN. 7, 1985	MAY 2011
FEB. 15, 1985	JUNE 2012
OCT. 1985	APRIL 2014
MAR. 1986	SEPT. 2014
APRIL 1987	JUNE 2015
MAR. 1991	MAR. 2016
MAR. 1992	DEC. 2016
MAR. 1993	AUG. 2018
MAR. 1996	OCT. 2018
DEC. 1997	
JAN. 1999	
JAN. 2000	
JAN. 2001	
MAR. 2002	
MAR. 2003	
APR. 2004	

NEW JERSEY DEPARTMENT OF THE TREASURY
DIVISION OF TAXATION
PUBLIC UTILITY TAX BUREAU
APPROVED AS A TAX MAP PURSUANT TO THE
PROVISIONS OF CHAPTER 175, LAWS OF 1913, ETC.
FOR THE DIRECTOR, DIVISION OF TAXATION
BY *J. H. Dumas*
DATE APR 25 1988 SERIAL NO. 437

TAX MAPS
TOWNSHIP OF HARDING
MORRIS COUNTY, N. J.
DATE March 1, 1953 SCALE 1" = 200'
REVISIONS
December, 1955
December, 1956
November, 1957
January, 1961
CASEY & KELLER
CIVIL ENGINEERS & SURVEYORS
IRVINGTON, N. J.
MUNICIPAL BLDG.



14

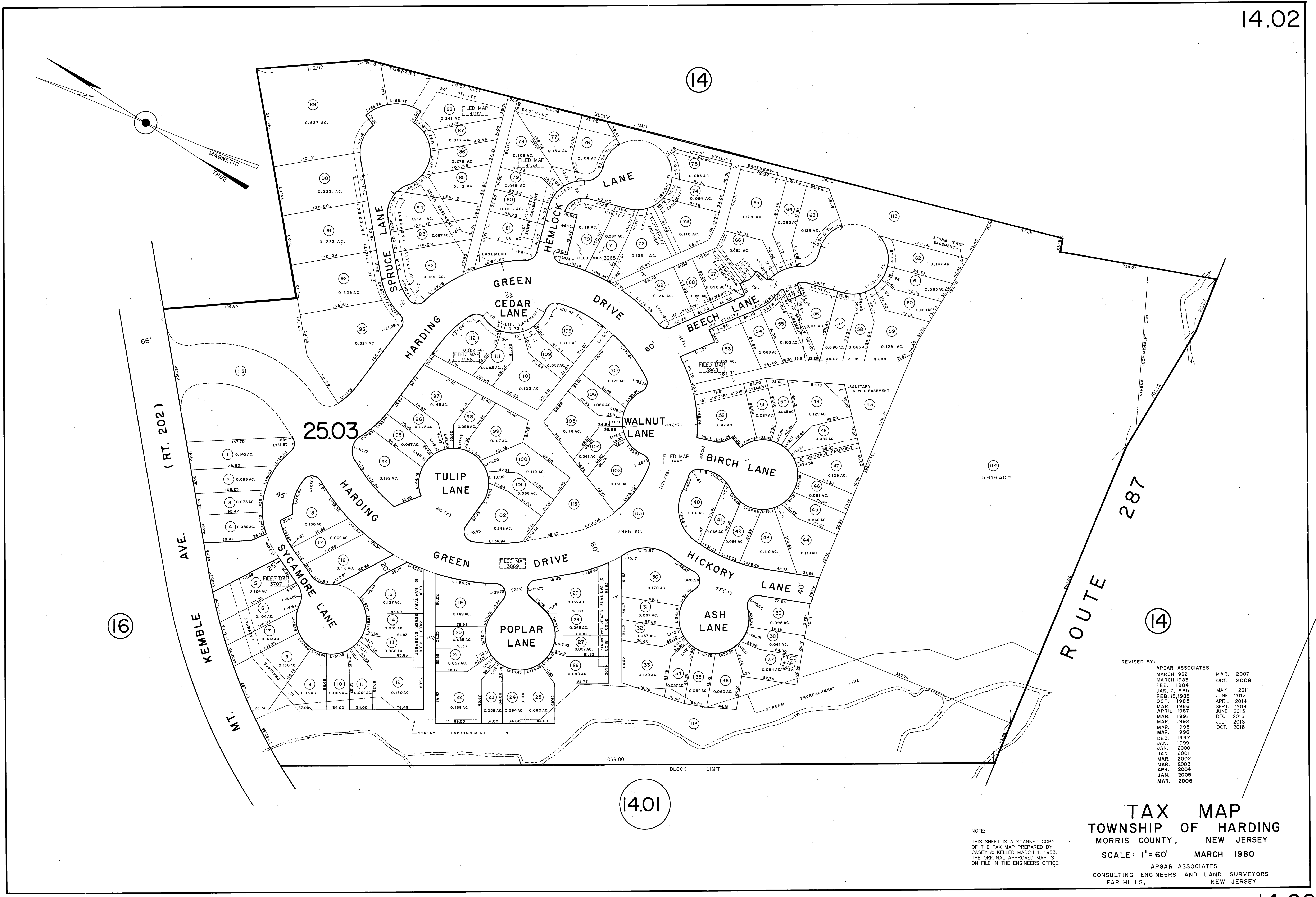
16

14

NOTE:
THIS SHEET IS A SCANNED COPY
OF THE TAX MAP PREPARED BY
CASEY & KELLER MARCH 1, 1953.
THE ORIGINAL APPROVED MAP IS
ON FILE IN THE ENGINEERS OFFICE.

REVISED BY:
APGAR ASSOCIATES
APRIL 1987
MAR. 1991
MAR. 1992
MAR. 1993
MAR. 1996
DEC. 1997
JAN. 1999
JAN. 2000
JAN. 2001
MAR. 2002
MAR. 2003
APR. 2004
JAN. 2005
MAR. 2006
MAR. 2007
OCT. 2008
MAY 2011
JUNE 2012
APRIL 2014
SEPT. 2014
JUNE 2015
DEC. 2016
OCT. 2018

TAX MAP
TOWNSHIP OF HARDING
MORRIS COUNTY, NEW JERSEY
SCALE: 1"=50' FEBRUARY 1986
APGAR ASSOCIATES
CONSULTING ENGINEERS AND LAND SURVEYORS
FAR HILLS, NEW JERSEY

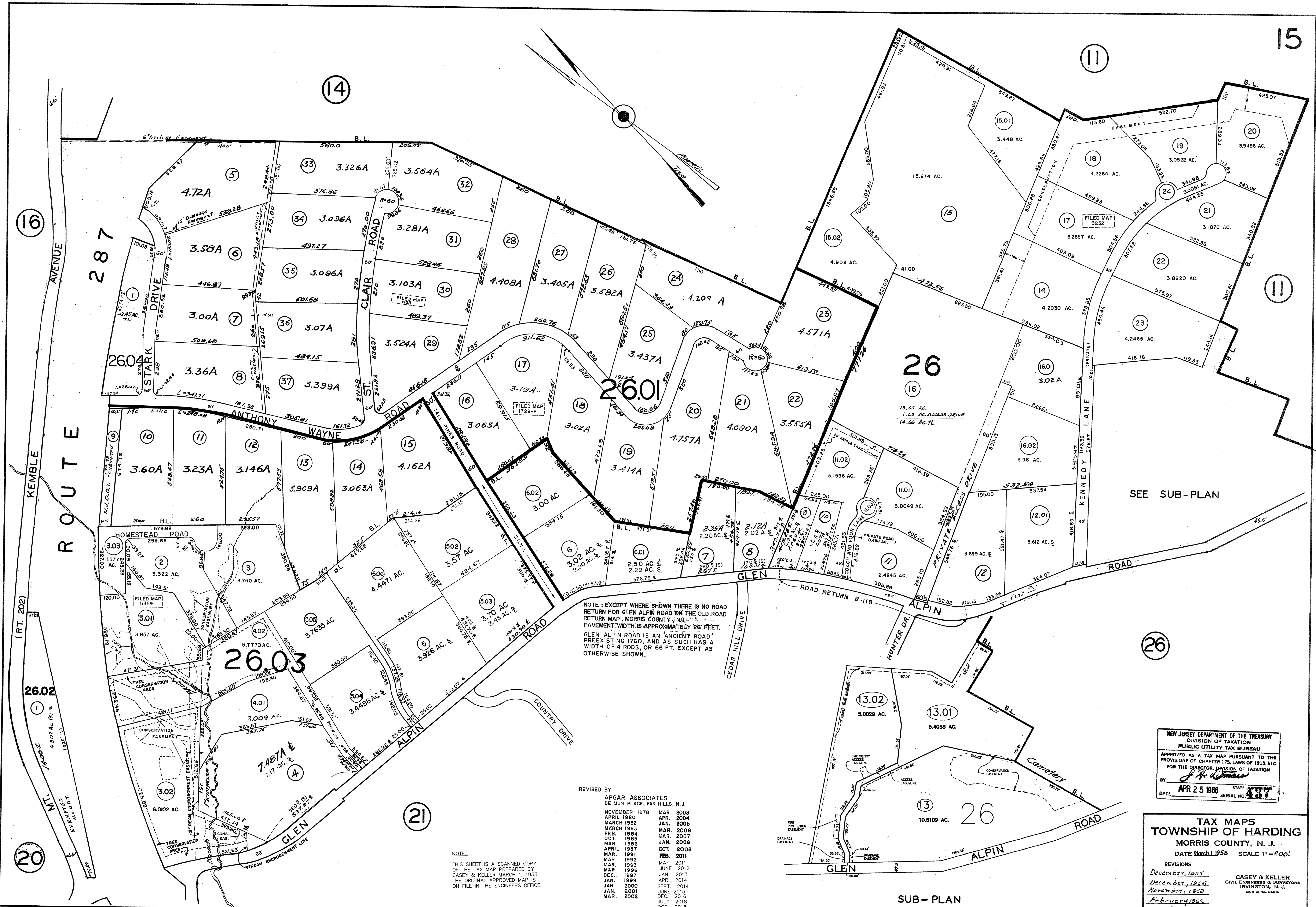


REVISOR

APGAR ASSOCIATES	
MARCH 1982	MAR. 2007
MARCH 1983	OCT. 2008
FEB. 1984	
JAN. 7, 1985	MAY 2011
FEB. 15, 1985	JUNE 2012
OCT. 1985	APRIL 2014
MAR. 1986	SEPT. 2014
APRIL 1987	JUNE 2015
MAR. 1991	DEC. 2016
MAR. 1992	JULY 2018
MAR. 1993	OCT. 2018
MAR. 1996	
DEC. 1997	
JAN. 1999	
JAN. 2000	
JAN. 2001	
MAR. 2002	
MAR. 2003	
APR. 2004	
JAN. 2005	
MAR. 2006	

NOTE:
THIS SHEET IS A SCANNED COPY
OF THE TAX MAP PREPARED BY
CASEY & KELLER MARCH 1, 1953.
THE ORIGINAL APPROVED MAP IS
ON FILE IN THE ENGINEERS' OFFICE.

TAX MAP
TOWNSHIP OF HARDING
MORRIS COUNTY, NEW JERSEY
SCALE: 1" = 60' MARCH 1980
APGAR ASSOCIATES
CONSULTING ENGINEERS AND LAND SURVEYORS
FAR HILLS, NEW JERSEY



REVISED BY
APGAR ASSOCIATES
DE MUN PLACE, FAR HILLS, N.J.

NOVEMBER 1978	MAR. 2003
APRIL 1980	APR. 2004
MARCH 1982	JAN. 2005
MARCH 1983	MAR. 2006
FEB. 1984	MAR. 2007
OCT. 1985	JAN. 2008
MAR. 1986	OCT. 2008
APRIL 1987	FEB. 2011
MAR. 1991	MAY 2011
MAR. 1992	JUNE 2012
MAR. 1993	JAN. 2013
MAR. 1996	APRIL 2014
DEC. 1997	SEPT. 2014
JAN. 1999	JUNE 2015
JAN. 2000	JUNE 2016
JAN. 2001	DEC. 2016
MAR. 2002	JULY 2018
	OCT. 2018

NOTE:
THIS SHEET IS A SCANNED COPY
OF THE TAX MAP PREPARED BY
CASEY & KELLER MARCH 1, 1953.
THE ORIGINAL APPROVED MAP IS
ON FILE IN THE ENGINEERS OFFICE.

NEW JERSEY DEPARTMENT OF THE TREASURY
DIVISION OF TAXATION
PUBLIC UTILITY TAX BUREAU
APPROVED AS A TAX MAP PURSUANT TO THE
PROVISIONS OF CHAPTER 175, LAWS OF 1913, ETC.
FOR THE DIRECTOR, DIVISION OF TAXATION
BY *J. H. [Signature]*
DATE APR 25 1966 STATE SUPERVISOR
SERIAL NO. 4896

TAX MAPS
TOWNSHIP OF HARDING
MORRIS COUNTY, N. J.
DATE March 1, 1953 SCALE 1"=200'
REVISIONS
December, 1955
December, 1956
November, 1958
February, 1962
March, 1963
CASEY & KELLER
CIVIL ENGINEERS & SURVEYORS
IRVINGTON, N. J.
MUNICIPAL BLDG.

①

NOTE - TEMPE WICK ROAD IS AN "ANCIENT ROAD" PREEXISTING 1760,
AND AS SUCH HAS A WIDTH OF RODS, OR 66 FT. EXCEPT AS OTHERWISE SHOWN.

EXEMPTED
MORRISTOWN NATIONAL
HISTORICAL PARK
PROPERTY

540.5 AC. (S)

COUNTY OF MORRIS
EXEMPTED PARK
190.6 Ac s

LOTS 1 & 3 ELIMINATED
JUNE, 1970

29

EXEMPTED
MORRISTOWN NATIONAL HISTORICAL PARK
PROPERTY 28

MORRIS
COUNTY

NOTE:

THIS SHEET IS A SCANNED COPY
OF THE TAX MAP PREPARED BY
CASEY & KELLER MARCH 1, 1953.
THE ORIGINAL APPROVED MAP IS
ON FILE IN THE ENGINEERS OFFICE.

REVISÉD BY

APGAR ASSOCIATES			
DE MUN PLACE, FAR HILLS, N.J.			
NOVEMBER 1978		JAN.	2013
APRIL 1980		APRIL	2014
MARCH 1982		SEPT.	2014
MARCH 1983		JUNE	2014
FEB. 1984		DEC.	2016
OCT. 1985		OCT. 2018	
MAR. 1986			
APRIL 1987			
MAR. 1991			
MAR. 1992			
MAR. 1993			
JULY 1993			
MAR. 1996			
DEC. 1997			
JAN. 1999			
JAN. 2000			
JAN. 2001			
MAR. 2002			
MAR. 2003			
APR. 2004			
JAN. 2005			
MAR. 2006			
MAR. 2007			
JAN. 2008			
OCT. 2008			
MAY 2011			
JUNE 2012			

**TAX MAPS
TOWNSHIP OF HARDING
MORRIS COUNTY, N. J.**

REVISIONS

REVISIONS
January, 1961

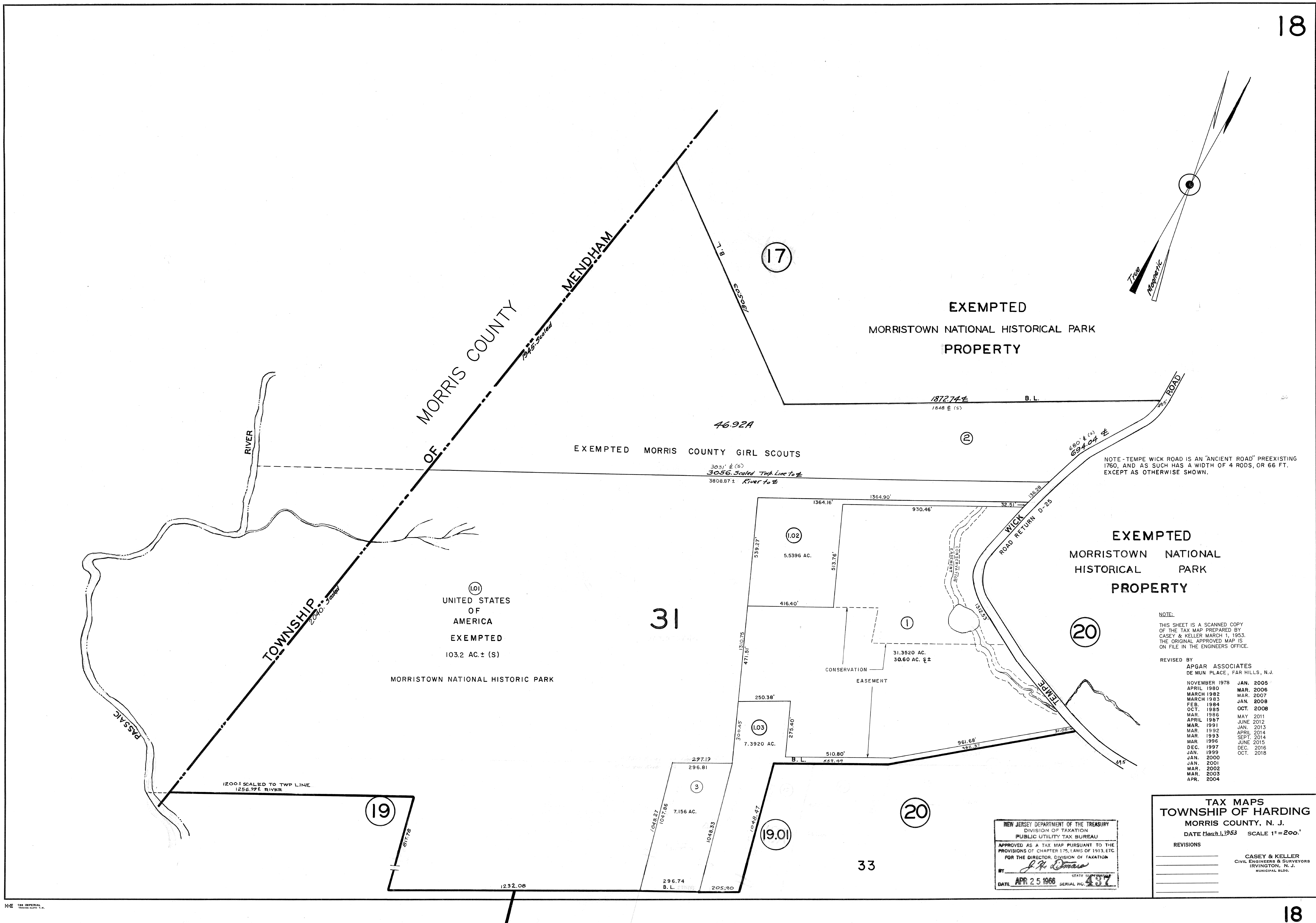
CASEY & KELLER
CIVIL ENGINEERS & SURVEYORS
IRVINGTON, N. J.
MUNICIPAL BLDG.

NEW JERSEY DEPARTMENT OF THE TREASURY
DIVISION OF TAXATION
PUBLIC UTILITY TAX BUREAU

APPROVED AS A TAX MAP PURSUANT TO THE
PROVISIONS OF CHAPTER 175, LAWS OF 1913, ETC.
FOR THE DIRECTOR, DIVISION OF TAXATION

BY J. H. [Signature] STATE SUPERVISOR

DATE APR 25 1966 SERIAL NO. 437



COUNTY
BERNARDSVILLE

BOROUGH

32

"EXEMPTED"
N.J. AUDUBON SOCIETY

76.37 A_c scaled
12.0 AC. FHA

3.104 Ac.

2.525 AC.

MT.

TABLE A, BLOCK 32 LOT 1.02

BLOCK	LOT	QUALIFIER	SQ.FT.	FLOORS
32	1.02	C001	13,725	1&2
32	1.02	C002	5,077	2

INSET A, BLOCK 32 LOT 1.02

SCALE: 1" = 100'

REVISÉD BY

APGAR ASSOCIATES
DE MUN PLACE, FAR HILLS, N.J.

NOVEMBER 1978	DEC. 2016
APRIL 1980	SEPT. 2018
MARCH 1982	OCT. 2018

NOVEMBER 1978	DEC. 2016
APRIL 1980	SEPT. 2018
MARCH 1982	OCT. 2018
MARCH 1983	
FEB. 1984	
OCT. 1985	
MAR. 1986	
APRIL 1987	
MAR. 1991	
MAR. 1992	
MAR. 1993	
MAR. 1996	
DEC. 1997	
JAN. 1999	
JAN. 2000	
JAN. 2001	
MAR 2002	
MAR. 2003	
APR. 2004	
JAN. 2005	
MAR. 2006	
MAR. 2007	
JAN. 2008	
OCT. 2008	
MAY 2011	
JUNE 2012	
JAN. 2013	
APRIL 2014	
SEPT 2014	
JUNE 2015	

**TAX MAPS
TOWNSHIP OF HARDING
MORRIS COUNTY, N. J.**

DATE 3/1/53 SCALE 1" = 200'

REVISIONS

SCALE 1"=200'

CASEY & KELLER
CIVIL ENGINEERS & SURVEYORS
IRVINGTON, N. J.
MUNICIPAL BLDG.

REVISIONS
November, 1958
November, 1959
February 1962
DECEMBER 1963

NEW JERSEY DEPARTMENT OF THE TREASURY
DIVISION OF TAXATION
PUBLIC UTILITY TAX BUREAU

APPROVED AS A TAX MAP PURSUANT TO THE
PROVISIONS OF CHAPTER 175, LAWS OF 1973, E.T.C.
FOR THE DIRECTOR, DIVISION OF TAXATION

BY: *J. H. DeMarco* STATE SUPERVISOR

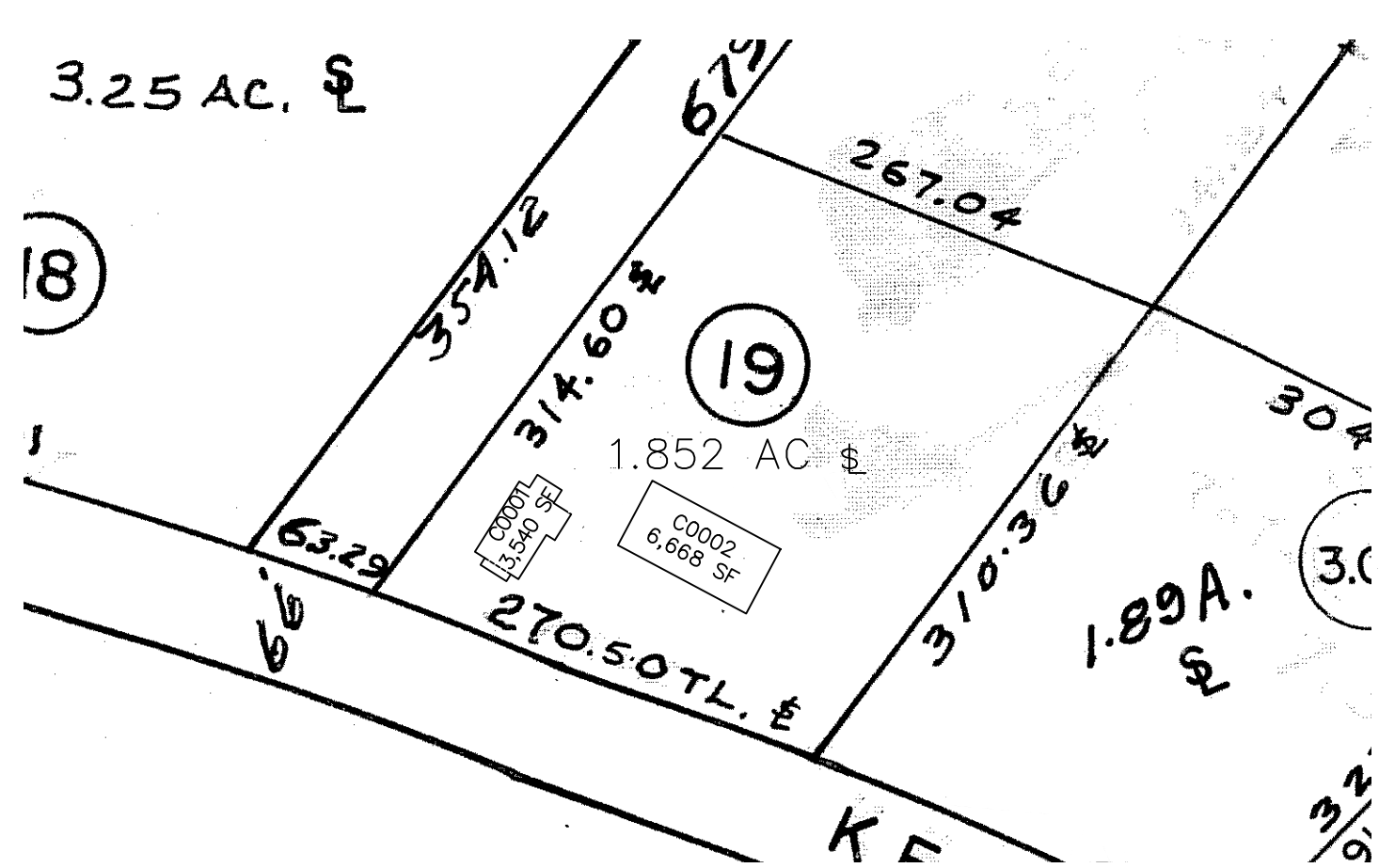
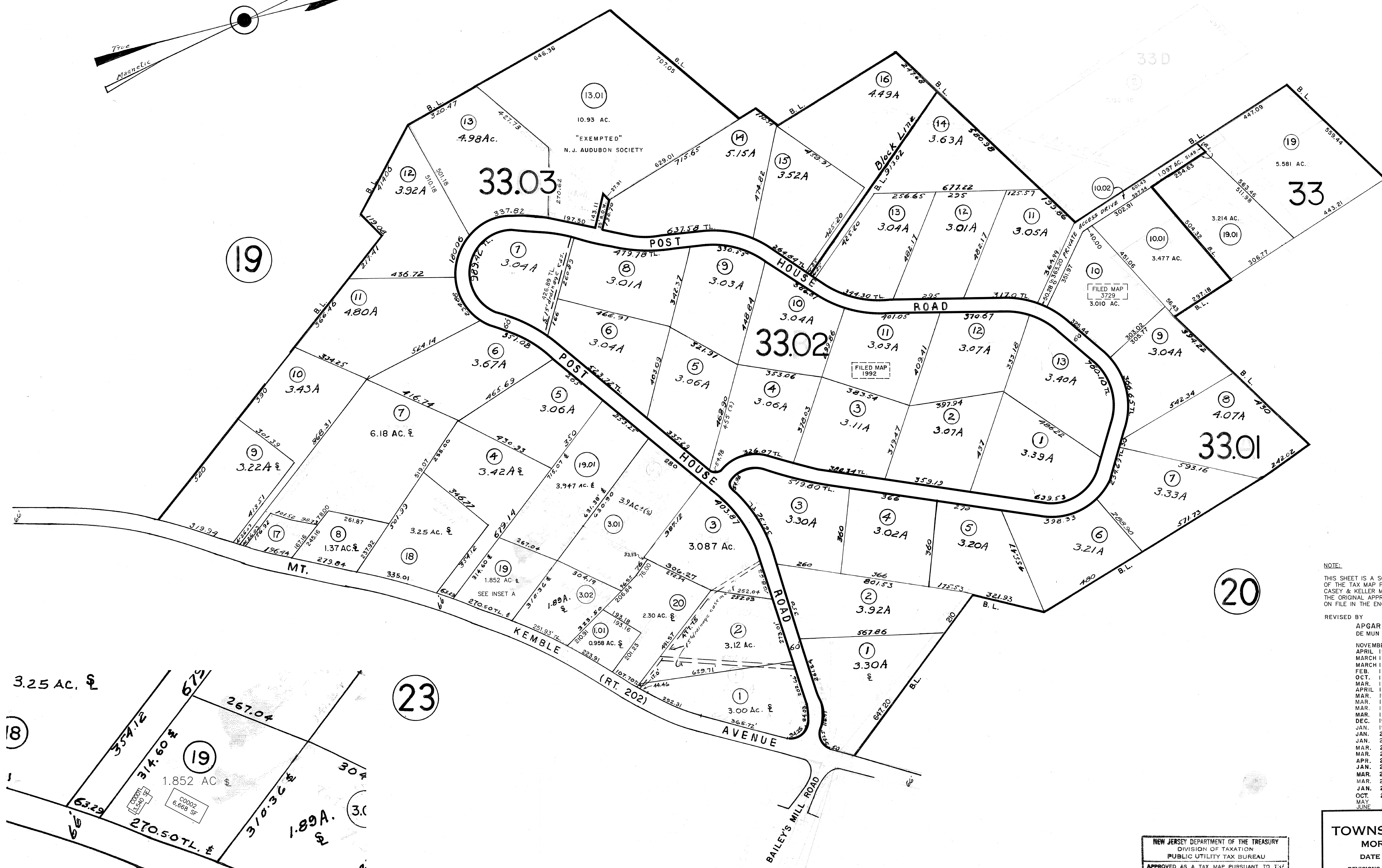
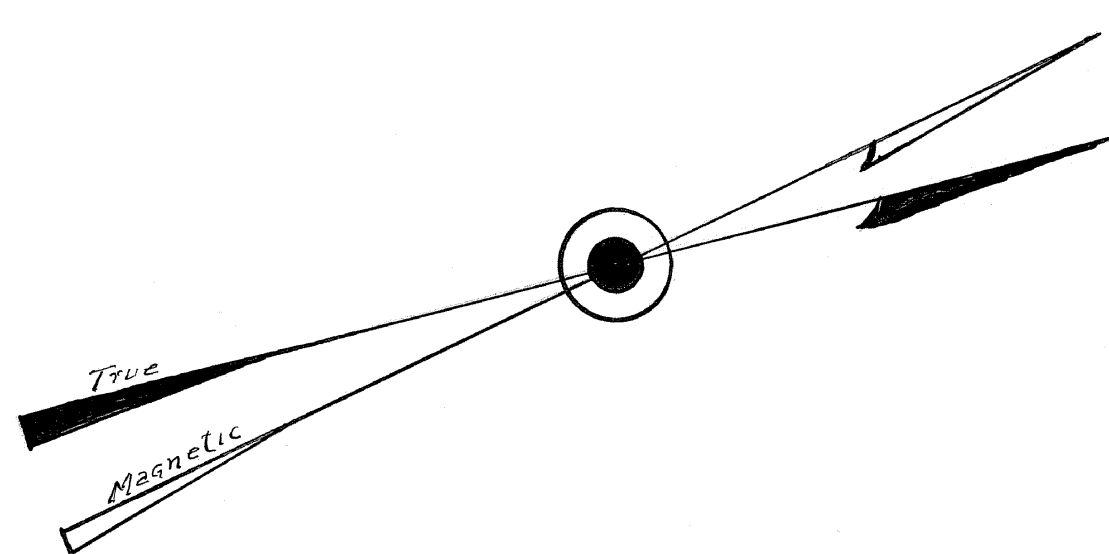
DATE: APR 25 1966 SERIAL NO. 437

18

33

20

23



INSET A. BLOCK 33.03 LOT 19
SCALE: 1" = 100'

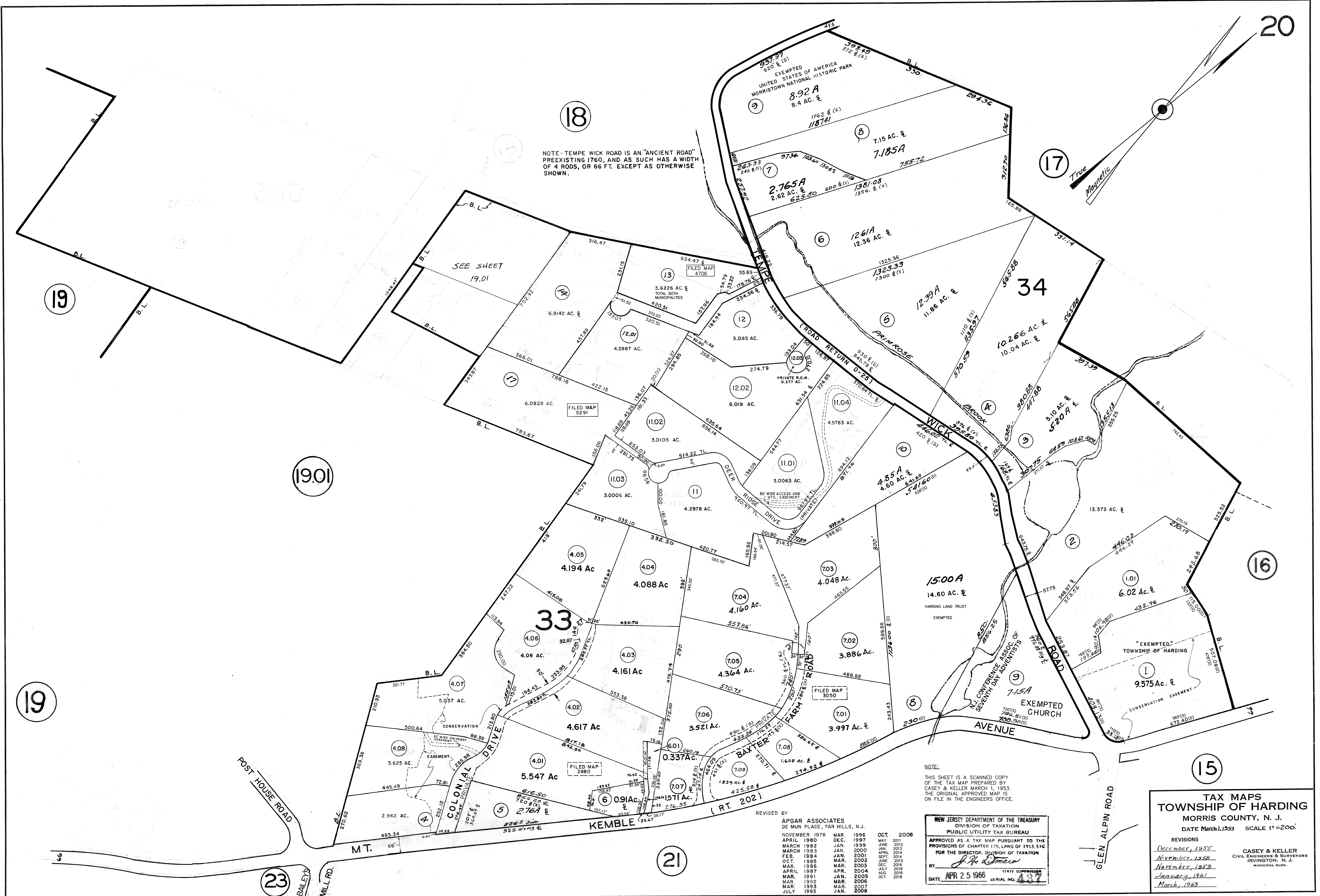
NOTE:
THIS SHEET IS A SCANNED COPY
OF THE TAX MAP PREPARED BY
CASEY & KELLER MARCH 1, 1953.
THE ORIGINAL APPROVED MAP IS
ON FILE IN THE ENGINEERS OFFICE.

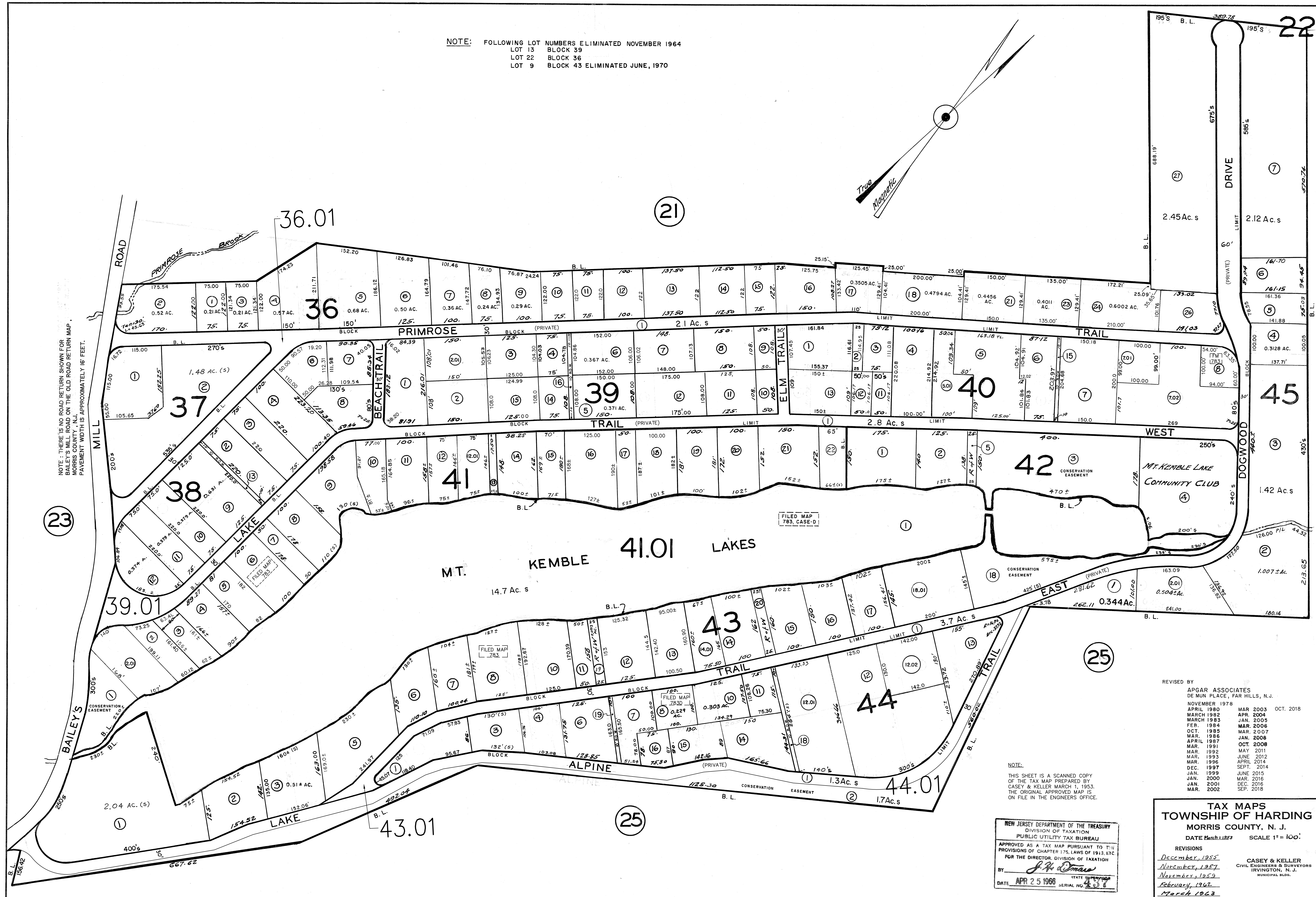
REVISED BY

APGAR ASSOCIATES	
DE MUN PLACE, FAR HILLS, N.J.	
NOVEMBER 1978	JAN. 2013
APRIL 1980	APRIL 2014
MARCH 1982	SEPT. 2014
MARCH 1983	JUNE 2015
FEB. 1984	DEC. 2016
OCT. 1985	SEPT. 2018
MAR. 1986	OCT. 2018
APRIL 1987	
MAR. 1991	
MAR. 1992	
MAR. 1993	
MAR. 1996	
DEC. 1997	
JAN. 1999	
JAN. 2000	
JAN. 2001	
MAR. 2002	
MAR. 2003	
APR. 2004	
JAN. 2005	
MAR. 2006	
MAR. 2007	
JAN. 2008	
OCT. 2008	
MAY 2011	
JUNE 2012	

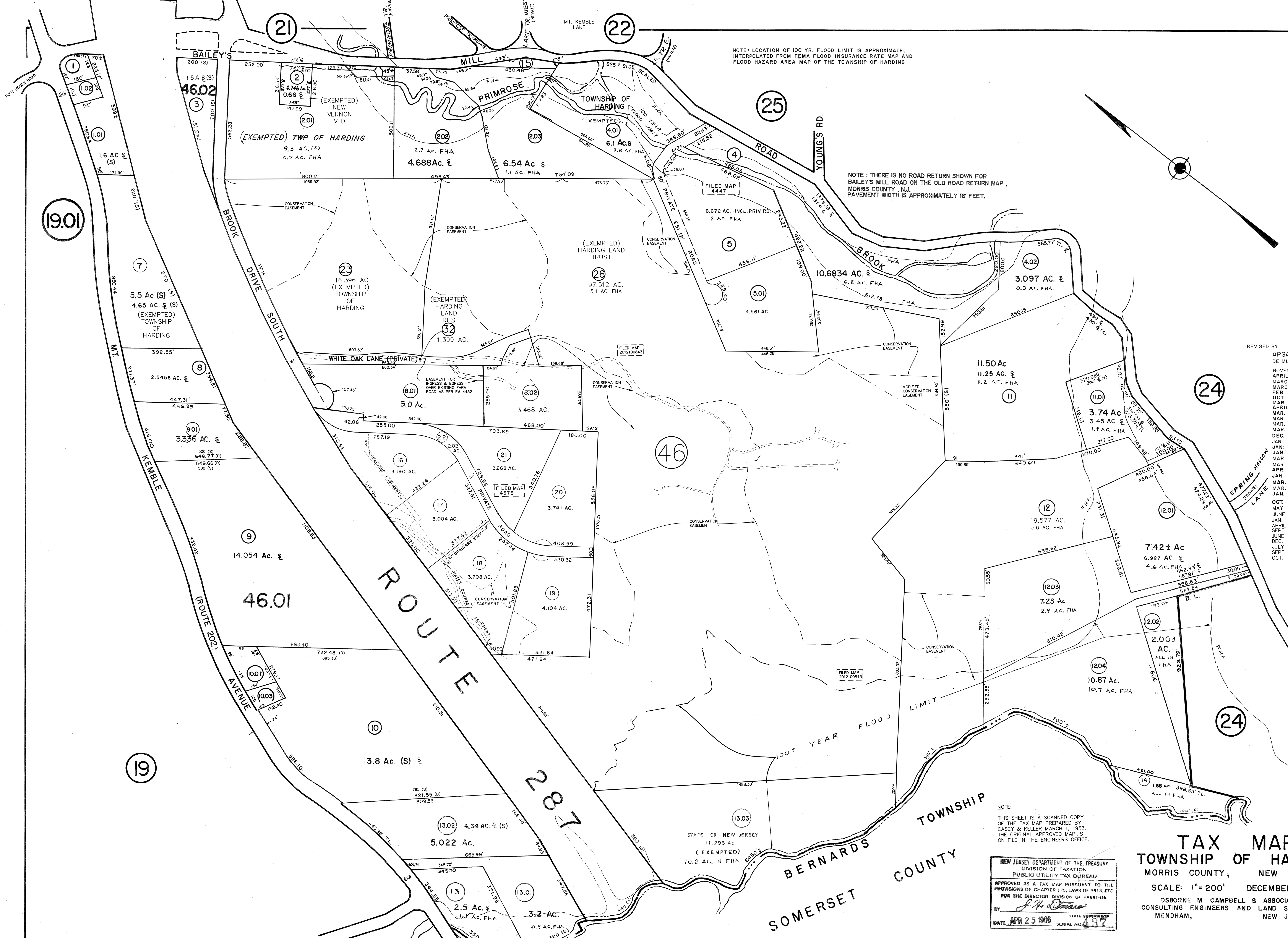
NEW JERSEY DEPARTMENT OF THE TREASURY
DIVISION OF TAXATION
PUBLIC UTILITY TAX BUREAU
APPROVED AS A TAX MAP PURSUANT TO THE
PROVISIONS OF CHAPTER 175, LAWS OF 1913, ETC.
FOR THE DIRECTOR, DIVISION OF TAXATION
BY: *J. H. Dumas*
DATE: APR 25 1966 SERIAL NO. 437

TAX MAPS
TOWNSHIP OF HARDING
MORRIS COUNTY, N. J.
DATE 3/1/53 SCALE 1"=200'
REVISIONS
This sheet
Inserted Nov. 1959
January 1961
March 1963
CASEY & KELLER
CIVIL ENGINEERS & SURVEYORS
IRVINGTON, N. J.
MUNICIPAL BLDG.





K&S 150 IMPERIAL
TRADING GLOBE, S.A.



NOTE: LOCATION OF 100 YR. FLOOD LIMIT IS APPROXIMATE, INTERPOLATED FROM FEMA FLOOD INSURANCE RATE MAP AND FLOOD HAZARD AREA MAP OF THE TOWNSHIP OF HARDING

NOTE: THERE IS NO ROAD RETURN SHOWN FOR BAILEY'S MILL ROAD ON THE OLD ROAD RETURN MAP, MORRIS COUNTY, N.J. PAVEMENT WIDTH IS APPROXIMATELY 16' FEET.

REVISED BY
APGAR ASSOCIATES
DE MUN PLACE, FAR HILLS, N.J.
NOVEMBER 1978
APRIL 1980
MARCH 1982
MARCH 1983
FEB. 1984
OCT. 1985
MAR. 1986
APRIL 1987
MAR. 1991
MAR. 1992
MAR. 1993
MAR. 1996
DEC. 1997
JAN. 1999
JAN. 2000
JAN. 2001
MAR. 2002
MAR. 2003
APR. 2004
JAN. 2005
MAR. 2006
MAR. 2007
JAN. 2008
OCT. 2008
MAY 2011
JUNE 2012
JAN. 2013
APRIL 2014
SEPT. 2014
JUNE 2015
DEC. 2016
JULY 2018
SEPT. 2018
OCT. 2018

NOTE:
THIS SHEET IS A SCANNED COPY
OF THE TAX MAP PREPARED BY
CASEY & KELLER MARCH 1, 1953.
THE ORIGINAL APPROVED MAP IS
ON FILE IN THE ENGINEERS OFFICE.

NEW JERSEY DEPARTMENT OF THE TREASURY
DIVISION OF TAXATION
PUBLIC UTILITY TAX BUREAU
APPROVED AS A TAX MAP PURSUANT TO THE
PROVISIONS OF CHAPTER 175, LAWS OF 1913, ETC.
FOR THE DIRECTOR, DIVISION OF TAXATION
BY *J. H. Dumas* STATE SUPERVISOR
DATE APR 25 1966 SERIAL NO. 497

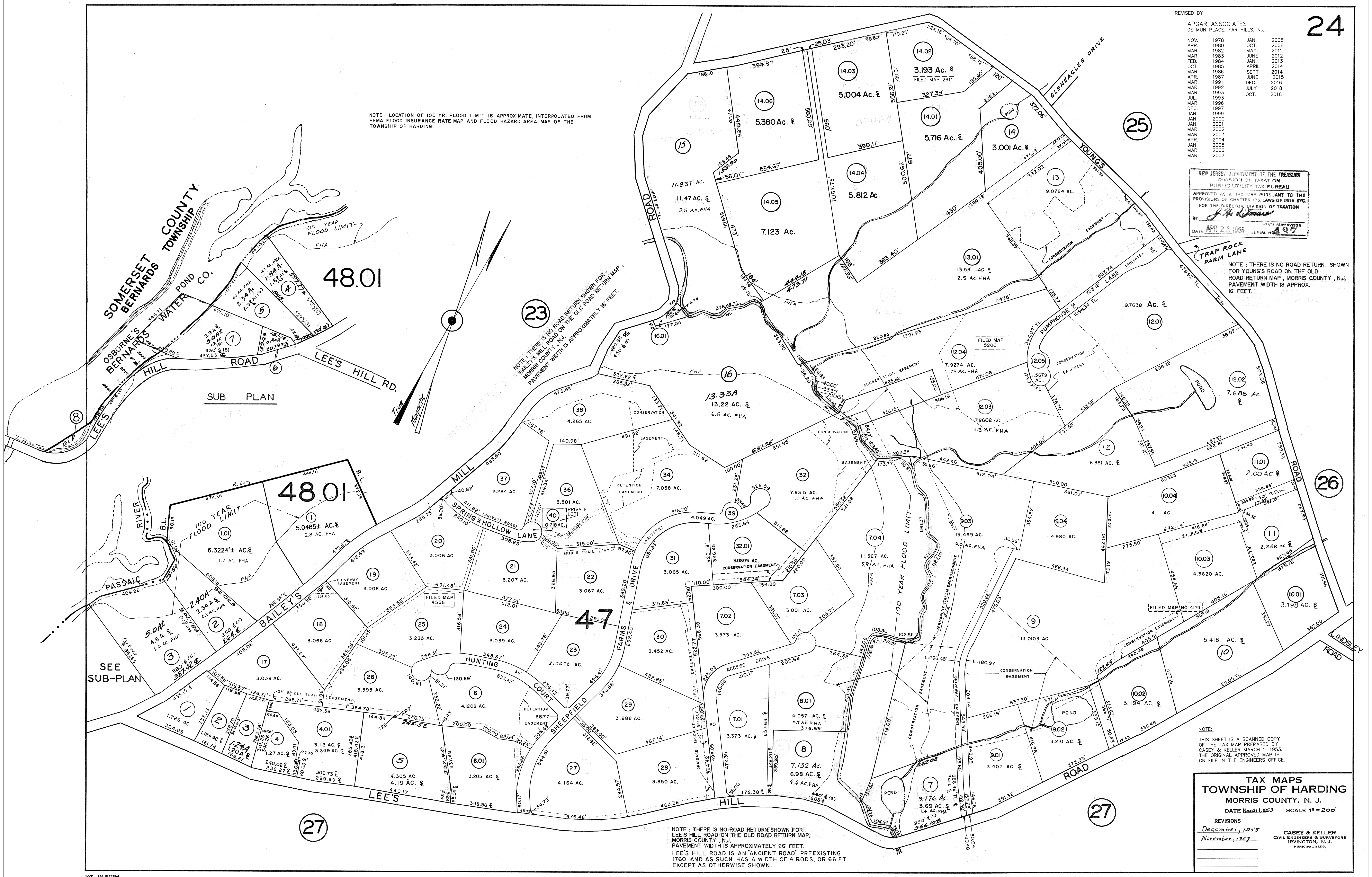
TAX MAP
TOWNSHIP OF HARDING
MORRIS COUNTY, NEW JERSEY
SCALE: 1" = 200' DECEMBER 1965
OSBORNE M. CAMPBELL & ASSOCIATES
CONSULTING ENGINEERS AND LAND SURVEYORS
MENDHAM, NEW JERSEY

REVISED BY

NOV. 1978	JAN. 2008
APR. 1980	OCT. 2008
MAR. 1982	MAY 2011
MAR. 1983	JUNE 2012
FEB. 1984	JAN. 2013
OCT. 1985	APRIL 2014
MAR. 1986	SEPT. 2014
APR. 1987	JUNE 2015
MAR. 1991	DEC. 2016
MAR. 1992	JULY 2018
MAR. 1993	OCT. 2018
JUL. 1993	
MAR. 1996	
DEC. 1997	
JAN. 1999	
JAN. 2000	
JAN. 2001	
MAR. 2002	
MAR. 2003	
APR. 2004	
JAN. 2005	
MAR. 2006	
MAR. 2007	

NEW JERSEY DEPARTMENT OF THE TREASURY
DIVISION OF TAXATION
PUBLIC UTILITY TAX BUREAU
APPROVED AS A TAX MAP PURSUANT TO THE
PROVISIONS OF CHAPTER 175, LAWS OF 1913, ETC.
FOR THE DIRECTOR, DIVISION OF TAXATION
BY *J. H. [Signature]*
DATE APR 25 1988 STATE SUPERVISOR 437

NOTE: THERE IS NO ROAD RETURN SHOWN FOR YOUNG'S ROAD ON THE OLD ROAD RETURN MAP, MORRIS COUNTY, N.J. PAVEMENT WIDTH IS APPROX. 16 FEET.



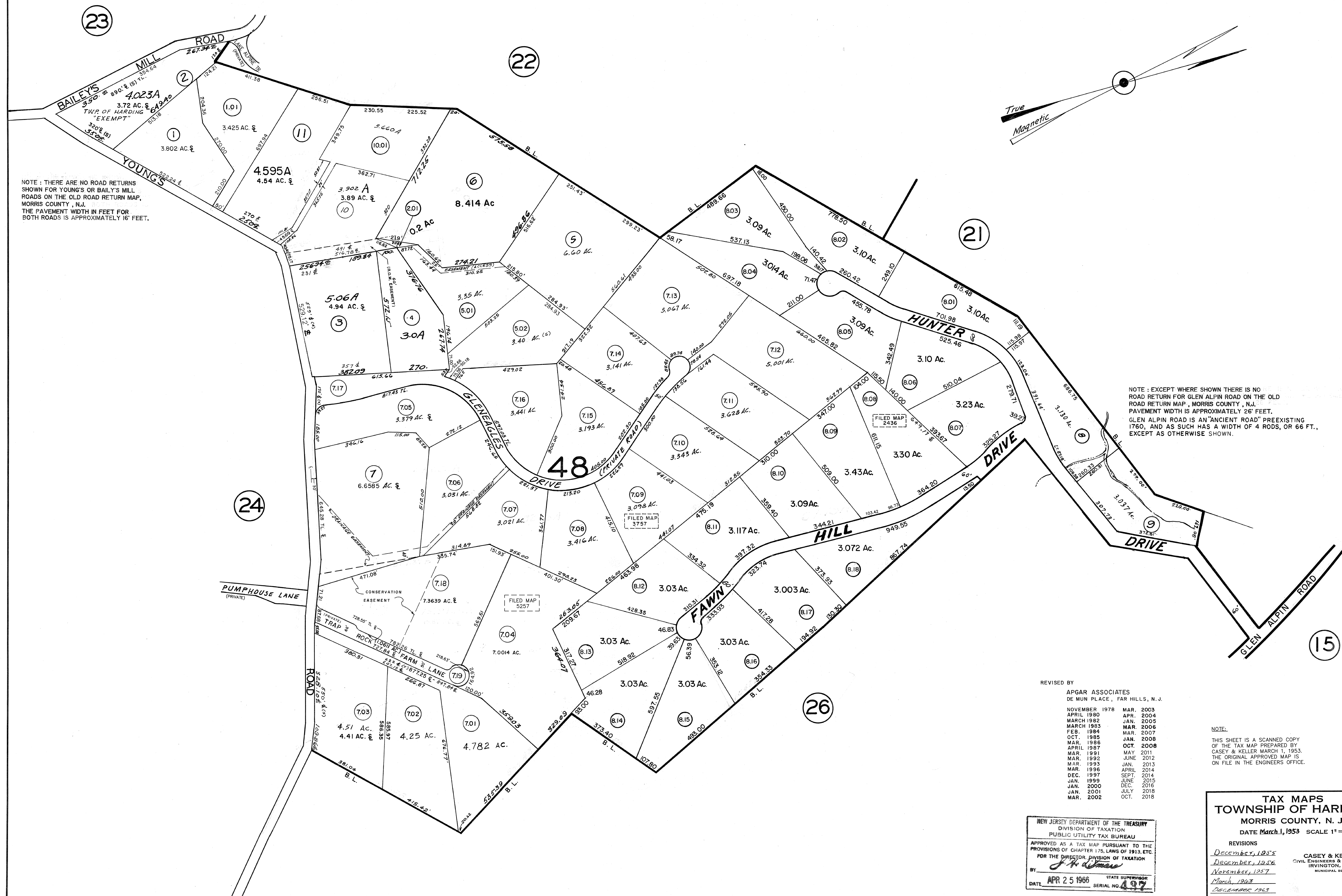
NOTE: LOCATION OF 100 YR. FLOOD LIMIT IS APPROXIMATE, INTERPOLATED FROM FEMA FLOOD INSURANCE RATE MAP AND FLOOD HAZARD AREA MAP OF THE TOWNSHIP OF HARDING

NOTE: THERE IS NO ROAD RETURN SHOWN FOR BAILEY'S MILL ROAD ON THE OLD ROAD RETURN MAP, MORRIS COUNTY, N.J. PAVEMENT WIDTH IS APPROXIMATELY 16 FEET.

NOTE: THERE IS NO ROAD RETURN SHOWN FOR LEE'S HILL ROAD ON THE OLD ROAD RETURN MAP, MORRIS COUNTY, N.J. PAVEMENT WIDTH IS APPROXIMATELY 26 FEET. LEE'S HILL ROAD IS AN "ANCIENT ROAD" PREEXISTING 1760, AND AS SUCH HAS A WIDTH OF 4 RODS, OR 66 FT. EXCEPT AS OTHERWISE SHOWN.

NOTE:
THIS SHEET IS A SCANNED COPY OF THE TAX MAP PREPARED BY CASEY & KELLER MARCH 1, 1953. THE ORIGINAL APPROVED MAP IS ON FILE IN THE ENGINEER'S OFFICE.

TAX MAPS
TOWNSHIP OF HARDING
MORRIS COUNTY, N. J.
DATE March 1, 1953 SCALE 1" = 200'
REVISIONS
December, 1953
November, 1957
CASEY & KELLER
CIVIL ENGINEERS & SURVEYORS
IRVINGTON, N. J.
MUNICIPAL BLDG.



NOTE : EXCEPT WHERE SHOWN THERE IS NO ROAD RETURN FOR GLEN ALPIN ROAD ON THE OLD ROAD RETURN MAP , MORRIS COUNTY , N.J. PAVEMENT WIDTH IS APPROXIMATELY 26' FEET. GLEN ALPIN ROAD IS AN "ANCIENT ROAD" PREEXISTING 1760, AND AS SUCH HAS A WIDTH OF 4 RODS, OR 66 FT., EXCEPT AS OTHERWISE SHOWN.

REVISED BY	
APGAR ASSOCIATES	
DE MUN PLACE, FAR HILLS, N.J.	
NOVEMBER 1978	MAR. 2003
APRIL 1980	APR. 2004
MARCH 1982	JAN. 2005
MARCH 1983	MAR. 2006
FEB. 1984	MAR. 2007
OCT. 1985	JAN. 2008
MAR. 1986	OCT. 2008
APRIL 1987	MAY 2011
MAR. 1991	JUNE 2012
MAR. 1992	JAN. 2013
MAR. 1993	APRIL 2014
MAR. 1996	SEP. 2014
DEC. 1997	JUNE 2015
JAN. 1999	DEC. 2016
JAN. 2000	JULY 2018
MAR. 2002	OCT. 2018

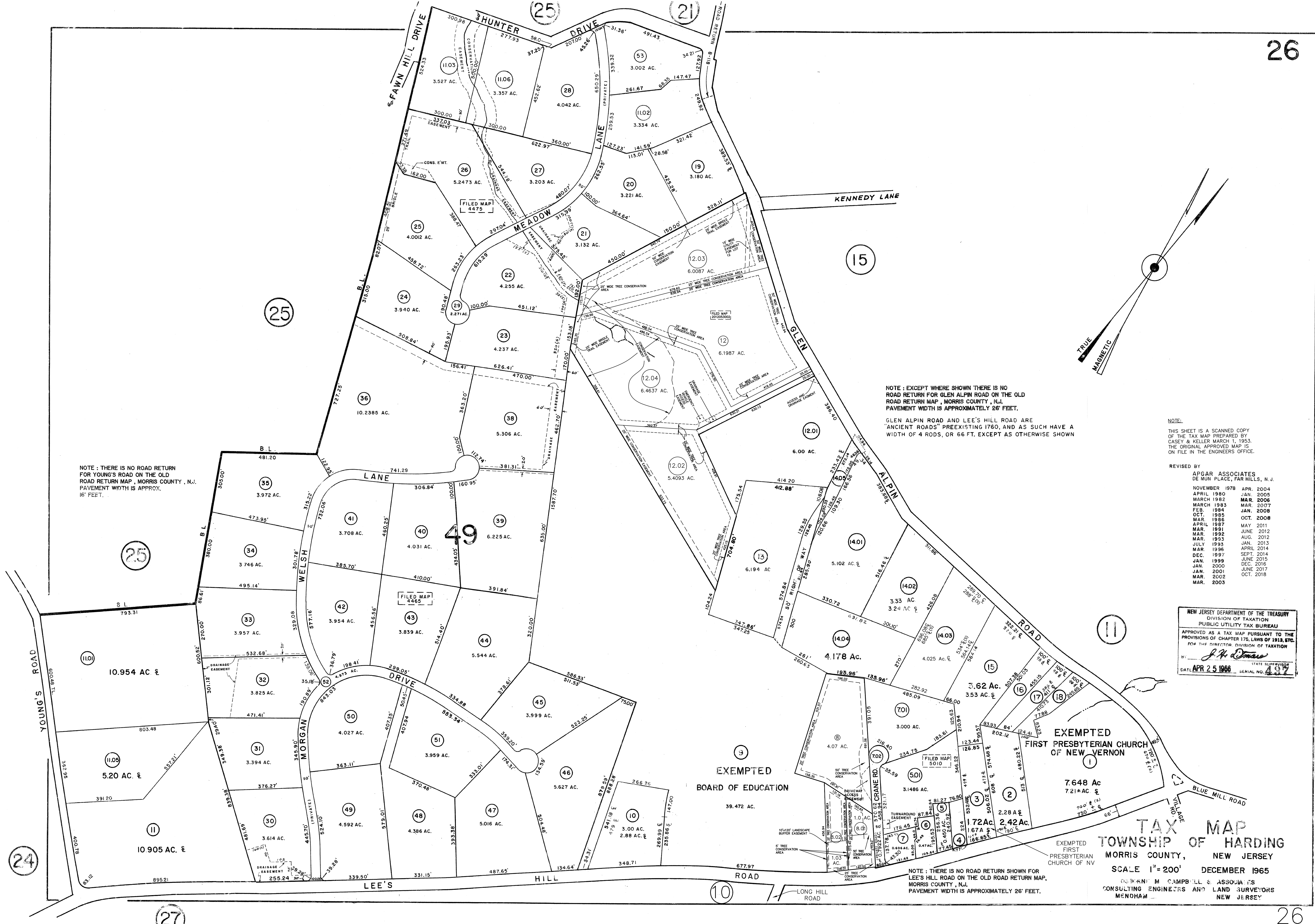
NOTE:

THIS SHEET IS A SCANNED COPY
OF THE TAX MAP PREPARED BY
CASEY & KELLER MARCH 1, 1953.
THE ORIGINAL APPROVED MAP IS
ON FILE IN THE ENGINEERS OFFICE

TAX MAPS
TOWNSHIP OF HARDING
MORRIS COUNTY, N. J.
DATE March 1, 1953 SCALE 1"=200.'

REVISIONS
December, 1955
December, 1956
November, 1957
March, 1963
DECEMBER 1963

CASEY & KELLER
CIVIL ENGINEERS & SURVEYORS
IRVINGTON, N. J.



NOTE: THERE IS NO ROAD RETURN FOR YOUNG'S ROAD ON THE OLD ROAD RETURN MAP, MORRIS COUNTY, N.J. PAVEMENT WIDTH IS APPROX. 16' FEET.

NOTE: EXCEPT WHERE SHOWN THERE IS NO ROAD RETURN FOR GLEN ALPIN ROAD ON THE OLD ROAD RETURN MAP, MORRIS COUNTY, N.J. PAVEMENT WIDTH IS APPROXIMATELY 26' FEET.

GLEN ALPIN ROAD AND LEE'S HILL ROAD ARE "ANCIENT ROADS" PREEXISTING 1760, AND AS SUCH HAVE A WIDTH OF 4 RODS, OR 66 FT. EXCEPT AS OTHERWISE SHOWN

NOTE:
THIS SHEET IS A SCANNED COPY OF THE TAX MAP PREPARED BY CASEY & KELLER MARCH 1, 1953. THE ORIGINAL APPROVED MAP IS ON FILE IN THE ENGINEERS OFFICE.

REVISED BY
APGAR ASSOCIATES
DE MUN PLACE, FAR HILLS, N.J.

NOVEMBER 1978	APR. 2004
APRIL 1980	JAN. 2005
MARCH 1982	MAR. 2006
MARCH 1983	MAR. 2007
FEB. 1984	JAN. 2008
OCT. 1985	OCT. 2008
MAR. 1986	MAY 2011
APRIL 1987	JUNE 2012
MAR. 1991	AUG. 2012
MAR. 1992	JAN. 2013
MAR. 1993	APRIL 2014
JULY 1995	SEPT. 2014
MAR. 1996	JUNE 2015
DEC. 1997	DEC. 2016
JAN. 1999	JUNE 2017
JAN. 2000	OCT. 2018
JAN. 2001	
MAR. 2002	
MAR. 2003	

NEW JERSEY DEPARTMENT OF THE TREASURY
DIVISION OF TAXATION
PUBLIC UTILITY TAX BUREAU

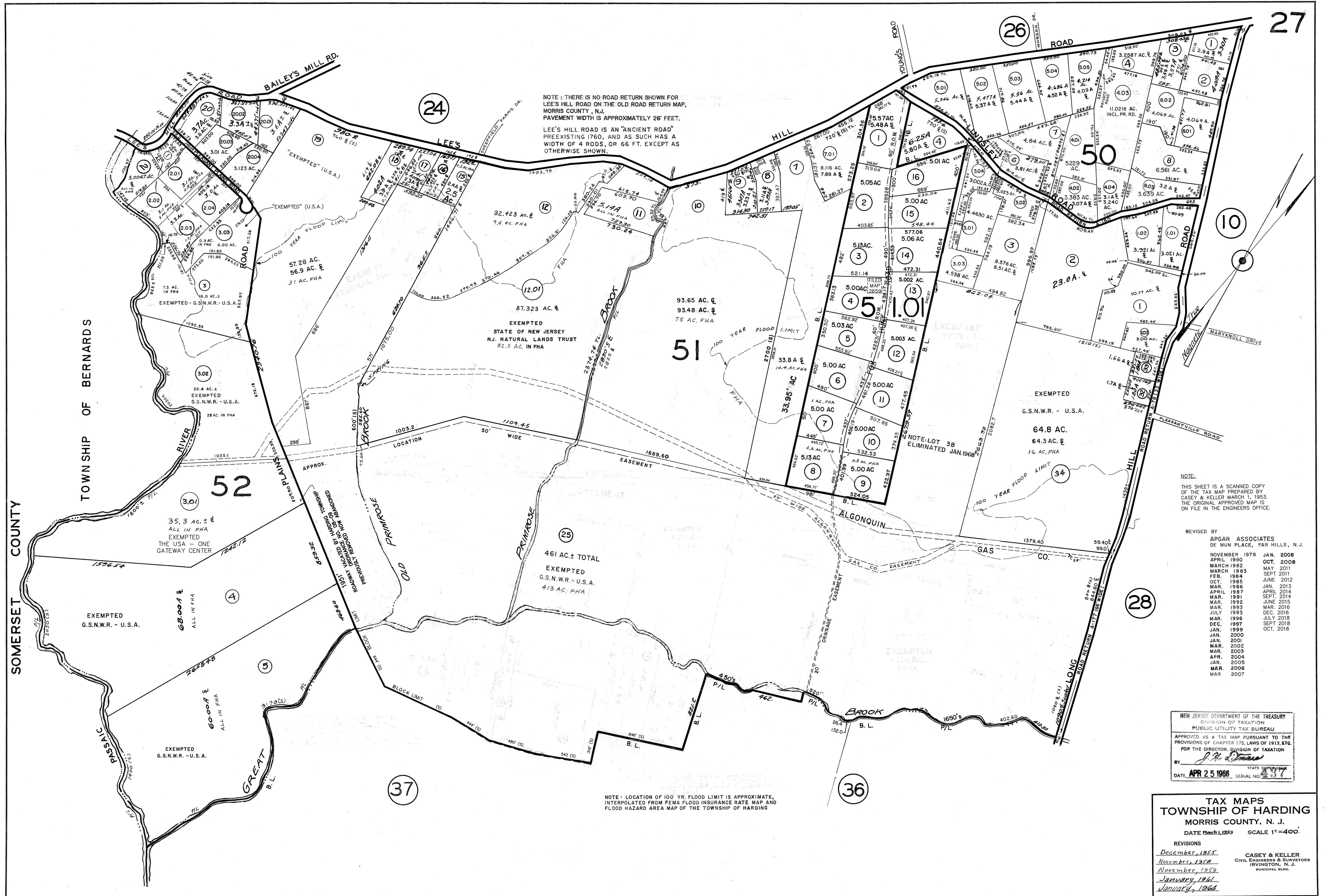
APPROVED AS A TAX MAP PURSUANT TO THE PROVISIONS OF CHAPTER 175, LAWS OF 1913, ETC. FOR THE DIRECTOR, DIVISION OF TAXATION

BY *J. H. Dumas* STATE SUPERVISOR

DATE APR 25 1966 SERIAL NO. 497

TAX MAP
TOWNSHIP OF HARDING
MORRIS COUNTY, NEW JERSEY
SCALE 1" = 200'
DECEMBER 1965
OSBORN M. CAMPBELL & ASSOCIATES
CONSULTING ENGINEERS AND LAND SURVEYORS
MENDHAM, NEW JERSEY

NOTE: THERE IS NO ROAD RETURN SHOWN FOR LEE'S HILL ROAD ON THE OLD ROAD RETURN MAP, MORRIS COUNTY, N.J. PAVEMENT WIDTH IS APPROXIMATELY 26' FEET.

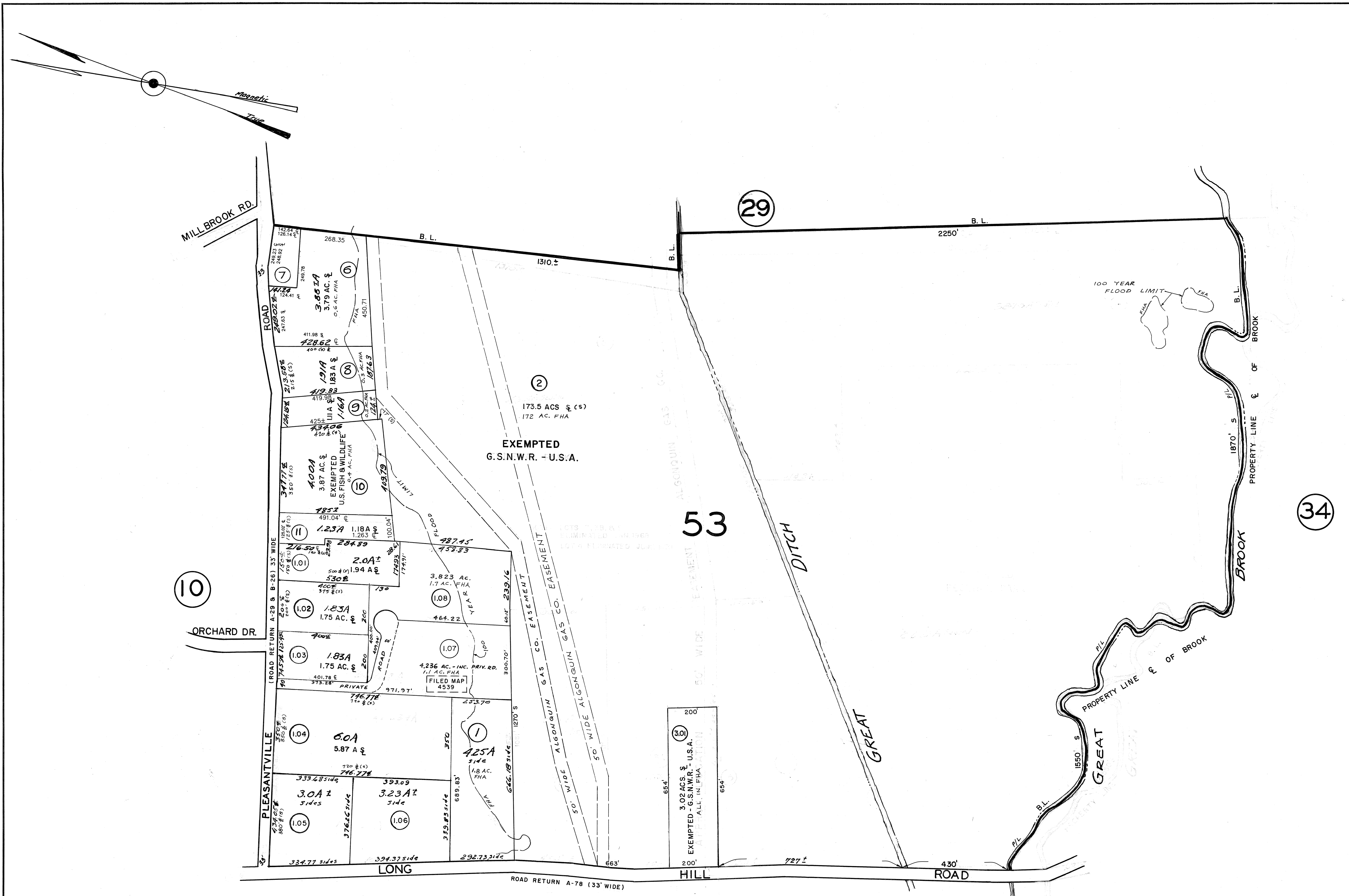


REVISED BY

APGAR ASSOCIATES	
DE MUN PLACE, FAR HILLS, N.J.	
NOVEMBER 1978	JAN. 2008
APRIL 1980	OCT. 2008
MARCH 1982	MAY 2011
MARCH 1983	SEPT 2011
FEB. 1984	JUNE 2012
OCT. 1985	JAN. 2013
MAR. 1986	APRIL 2014
APRIL 1987	SEPT. 2014
MAR. 1991	JAN. 2015
MAR. 1992	JUNE 2015
MAR. 1993	MAR. 2016
JULY 1993	DEC. 2016
MAR. 1996	JULY 2018
DEC. 1997	SEPT 2018
JAN. 1999	OCT. 2018
JAN. 2000	
JAN. 2001	
MAR. 2002	
MAR. 2003	
APR. 2004	
JAN. 2005	
MAR. 2006	
MAR. 2007	

NEW JERSEY DEPARTMENT OF THE TREASURY
DIVISION OF TAXATION
PUBLIC UTILITY TAX BUREAU
APPROVED AS A TAX MAP PURSUANT TO THE
PROVISIONS OF CHAPTER 175, LAWS OF 1913, ETC.
FOR THE DIRECTOR, DIVISION OF TAXATION
BY *J. R. d. [Signature]*
DATE **APR 25 1966** SERIAL NO. **137**

**TAX MAPS
TOWNSHIP OF HARDING
MORRIS COUNTY, N. J.**
DATE **March 1, 1953** SCALE **1" = 400'**
REVISIONS
December, 1955
November, 1958
November, 1959
January, 1961
January, 1964
CASEY & KELLER
CIVIL ENGINEERS & SURVEYORS
IRVINGTON, N. J.
MUNICIPAL BLDG.



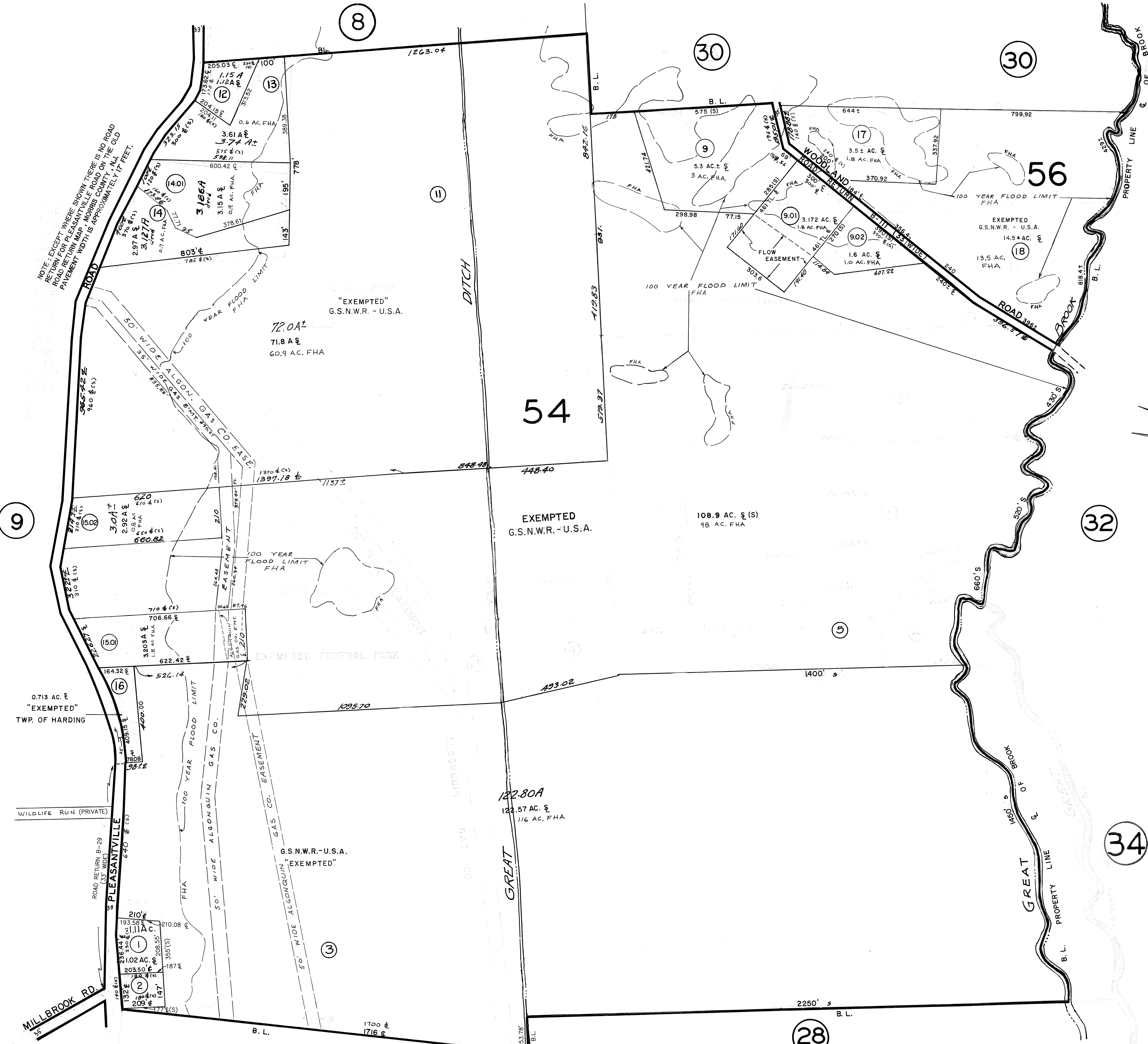
NOTE:
THIS SHEET IS A SCANNED COPY
OF THE TAX MAP PREPARED BY
CASEY & KELLER MARCH 1, 1953.
THE ORIGINAL APPROVED MAP IS
ON FILE IN THE ENGINEERS OFFICE.

REVISED BY

APGAR ASSOCIATES DE MUN PLACE, FAR HILLS, N.J.	
NOVEMBER 1978	MAR. 2003
APRIL 1980	APR. 2004
MARCH 1982	JAN. 2005
MARCH 1983	MAR. 2006
FEB. 1984	MAR. 2007
OCT. 1985	JAN. 2008
MAR. 1986	OCT. 2008
APRIL 1987	MAY 2011
MAR. 1991	JUNE 2012
MAR. 1992	JAN. 2013
MAR. 1993	APRIL 2014
MAR. 1996	SEPT. 2014
DEC. 1997	JUNE 2015
JAN. 1999	DEC. 2016
JAN. 2000	JULY 2018
JAN. 2001	SEPT. 2018
MAR. 2002	OCT. 2018

NEW JERSEY DEPARTMENT OF THE TREASURY
DIVISION OF TAXATION
PUBLIC UTILITY TAX BUREAU
APPROVED AS A TAX MAP PURSUANT TO THE
PROVISIONS OF CHAPTER 175, LAWS OF 1913, ETC.
FOR THE DIRECTOR, DIVISION OF TAXATION
BY *J. R. Roman*
DATE **APR 25 1966** STATE SUPERVISOR
SERIAL NO. **137**

**TAX MAPS
TOWNSHIP OF HARDING
MORRIS COUNTY, N. J.**
DATE **March 1, 1953** SCALE 1" = 200'
REVISIONS
December, 1955
November, 1957
November, 1958
November, 1959
March 1963
CASEY & KELLER
CIVIL ENGINEERS & SURVEYORS
IRVINGTON, N. J.
MUNICIPAL BLDG.



NOTE:
THIS SHEET IS A SCANNED COPY
OF THE TAX MAP PREPARED BY
CASEY & KELLER MARCH 1, 1953.
THE ORIGINAL APPROVED MAP IS
ON FILE IN THE ENGINEERS OFFICE.

REVISED BY

APGAR ASSOCIATES	
DE MUN PLACE, FAR HILLS, N.J.	
NOVEMBER 1978	JAN. 2008
APRIL 1980	OCT. 2008
MARCH 1982	MAY 2011
MARCH 1983	JUNE 2012
FEB. 1984	JAN. 2013
OCT. 1985	APRIL 2014
MAR. 1986	SEPT. 2014
APRIL 1987	JUNE 2015
MAR. 1991	DEC. 2016
MAR. 1992	SEPT. 2018
MAR. 1993	OCT. 2018
MAR. 1996	
DEC. 1997	
JAN. 1999	
JAN. 2000	
JAN. 2001	
MAR. 2002	
MAR. 2003	
APR. 2004	
JAN. 2005	
MAR. 2006	
MAR. 2007	

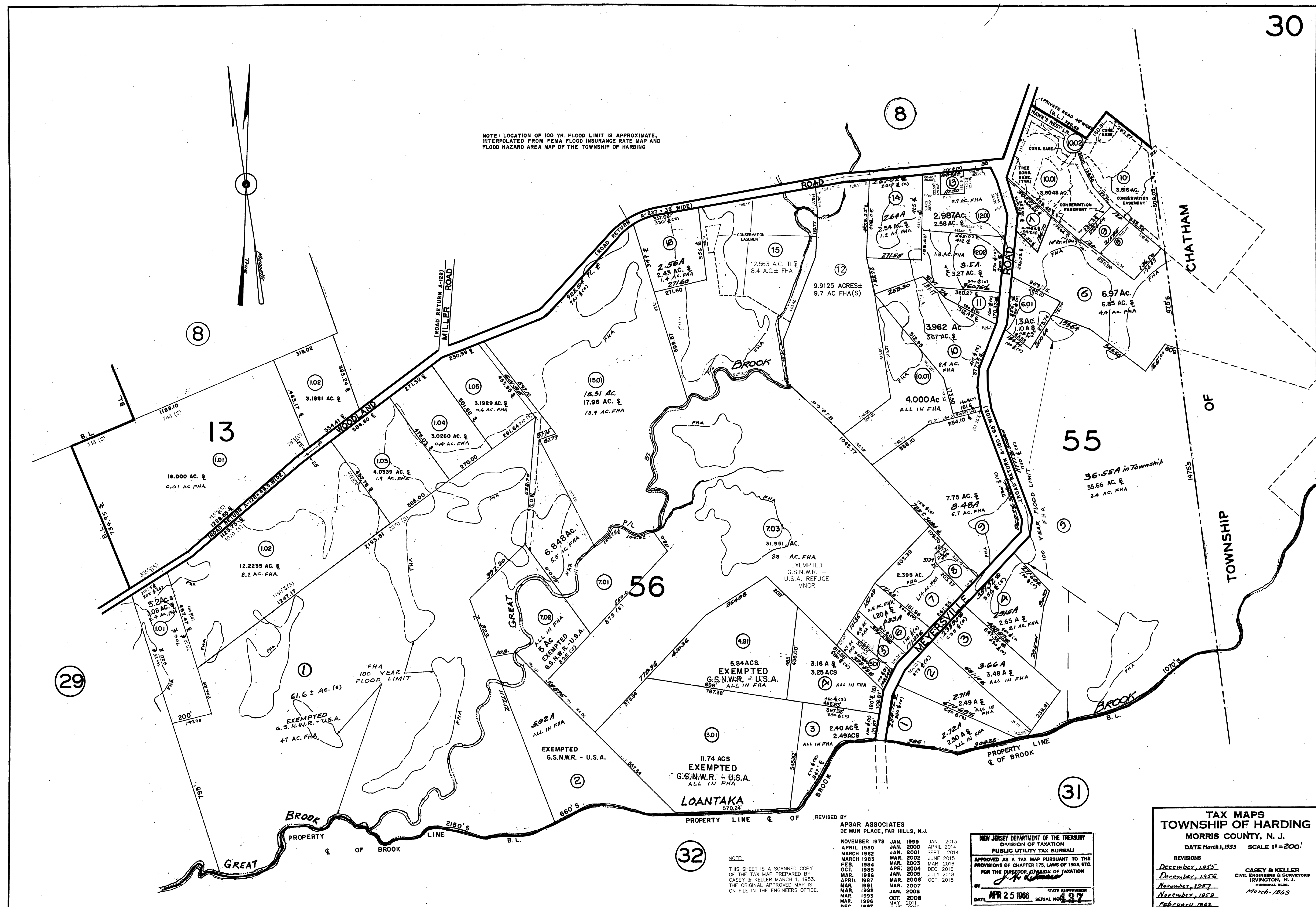
NEW JERSEY DEPARTMENT OF THE TREASURY
DIVISION OF TAXATION
PUBLIC UTILITY TAX BUREAU
APPROVED AS A TAX MAP PURSUANT TO THE
PROVISIONS OF CHAPTER 175, LAWS OF 1913, ETC.
FOR THE DIRECTOR, DIVISION OF TAXATION
BY *J. H. DeMunn*
DATE APR 25 1953 SERIAL NO. 437

TAX MAPS
TOWNSHIP OF HARDING
MORRIS COUNTY, N. J.
DATE March 1, 1953 SCALE 1"=200'

REVISIONS
December, 1955
December, 1956
November, 1958
January, 1961

CASEY & KELLER
CIVIL ENGINEERS & SURVEYORS
IRVINGTON, N. J.
MUNICIPAL BLDG.

NOTE: LOCATION OF 100 YR. FLOOD LIMIT IS APPROXIMATE, INTERPOLATED FROM FEMA FLOOD INSURANCE RATE MAP AND FLOOD HAZARD AREA MAP OF THE TOWNSHIP OF HARDING



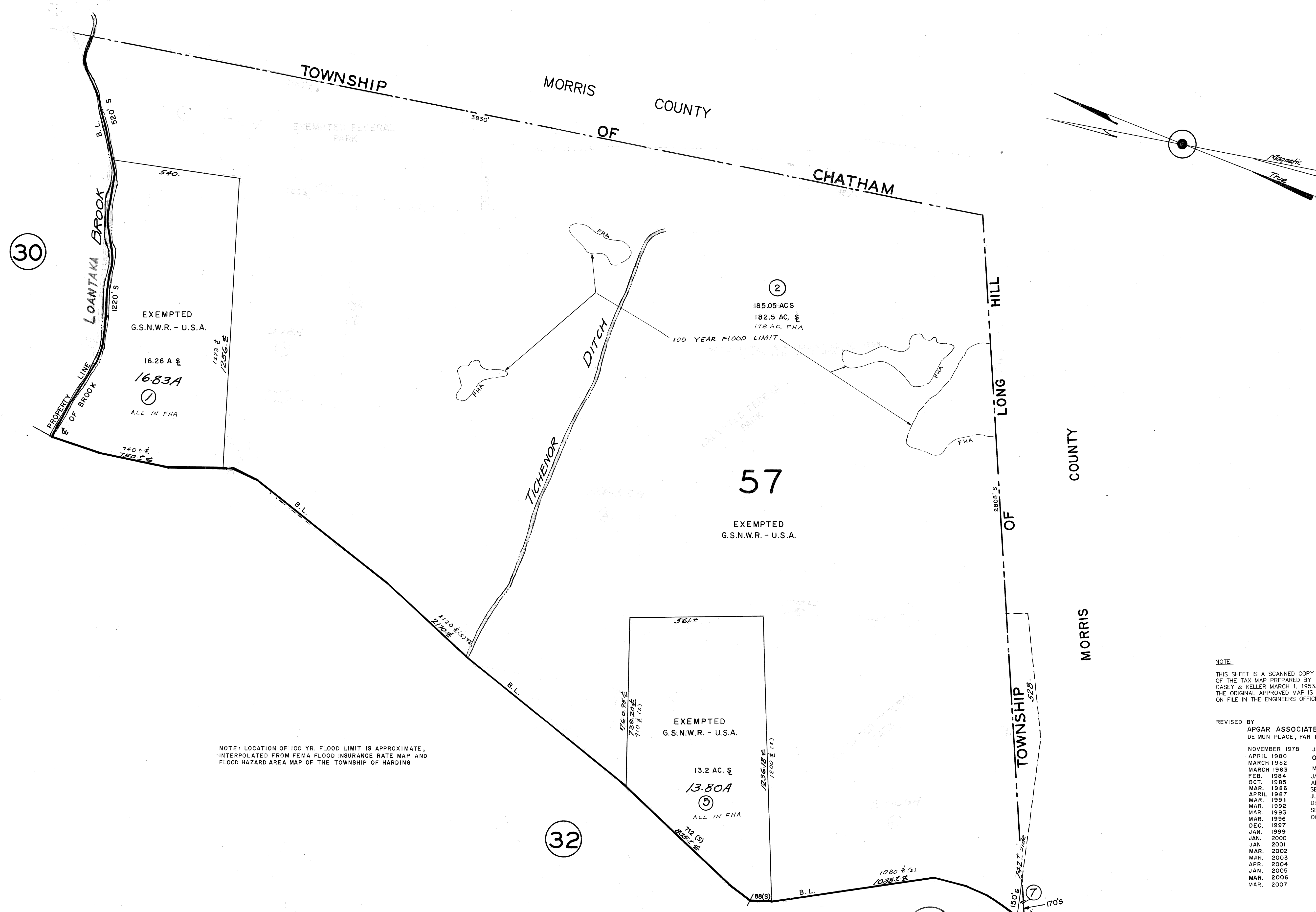
NOTE:
THIS SHEET IS A SCANNED COPY OF THE TAX MAP PREPARED BY CASEY & KELLER MARCH 1, 1953. THE ORIGINAL APPROVED MAP IS ON FILE IN THE ENGINEERS' OFFICE.

REVISED BY
APGAR ASSOCIATES
DE MUN PLACE, FAR HILLS, N.J.

NOVEMBER 1978	JAN. 1999	JAN. 2013
APRIL 1980	JAN. 2000	APRIL 2014
MARCH 1982	JAN. 2001	SEPT. 2014
MARCH 1983	MAR. 2002	JUNE 2015
FEB. 1984	MAR. 2003	MAR. 2016
OCT. 1985	APR. 2004	DEC. 2016
MAR. 1986	JAN. 2005	JULY 2018
MAR. 1987	MAR. 2006	OCT. 2018
APRIL 1987	MAR. 2007	
MAR. 1992	JAN. 2008	
MAR. 1993	OCT. 2008	
MAR. 1998	MAY 2011	
DEC. 1997	JUNE 2012	

NEW JERSEY DEPARTMENT OF THE TREASURY
DIVISION OF TAXATION
PUBLIC UTILITY TAX BUREAU
APPROVED AS A TAX MAP PURSUANT TO THE PROVISIONS OF CHAPTER 175, LAWS OF 1913, ETC. FOR THE DIRECTOR, DIVISION OF TAXATION
BY *J. H. Kellum*
DATE **APR 25 1966** STATE SUPERVISOR
SERIAL NO. **437**

TAX MAPS
TOWNSHIP OF HARDING
MORRIS COUNTY, N. J.
DATE March 1, 1953 SCALE 1" = 200'
REVISIONS
December, 1955
December, 1956
November, 1957
November, 1959
February, 1962
CASEY & KELLER
CIVIL ENGINEERS & SURVEYORS
IRVINGTON, N. J.
MUNICIPAL BLDG.
March - 1963



NOTE: LOCATION OF 100 YR. FLOOD LIMIT IS APPROXIMATE, INTERPOLATED FROM FEMA FLOOD INSURANCE RATE MAP AND FLOOD HAZARD AREA MAP OF THE TOWNSHIP OF HARDING

NOTE:
THIS SHEET IS A SCANNED COPY OF THE TAX MAP PREPARED BY CASEY & KELLER MARCH 1, 1953. THE ORIGINAL APPROVED MAP IS ON FILE IN THE ENGINEERS OFFICE.

REVISED BY
APGAR ASSOCIATES
DE MUN PLACE, FAR HILLS, N.J.

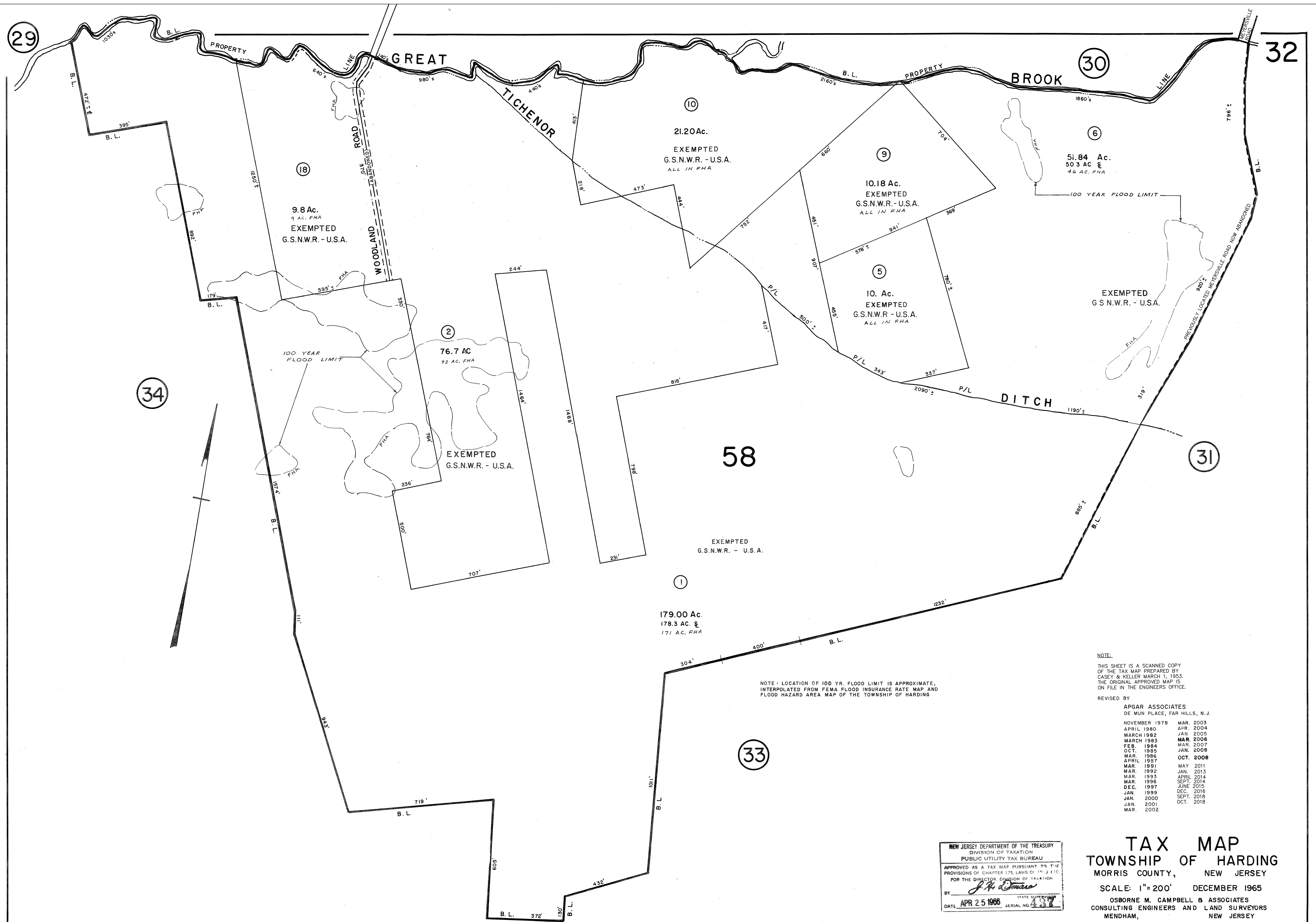
NOVEMBER 1978	JAN 2008
APRIL 1980	OCT. 2008
MARCH 1982	MAY 2011
MARCH 1983	JAN. 2013
FEB. 1984	APRIL 2014
OCT. 1985	SEPT. 2014
MAR. 1986	JUNE 2015
APRIL 1987	DEC. 2016
MAR. 1991	SEPT. 2018
MAR. 1992	OCT. 2018
MAR. 1993	
MAR. 1996	
DEC. 1997	
JAN. 1999	
JAN. 2000	
JAN. 2001	
MAR. 2002	
MAR. 2003	
APR. 2004	
JAN. 2005	
MAR. 2006	
MAR. 2007	

NEW JERSEY DEPARTMENT OF THE TREASURY
DIVISION OF TAXATION
PUBLIC UTILITY TAX BUREAU
APPROVED AS A TAX MAP PURSUANT TO THE PROVISIONS OF CHAPTER 175, LAWS OF 1913, ETC. FOR THE DIRECTOR, DIVISION OF TAXATION
BY *J. H. [Signature]* STATE SUPERVISOR
DATE APR 25 1986 SERIAL NO. 437

TAX MAPS
TOWNSHIP OF HARDING
MORRIS COUNTY, N. J.
DATE March 1, 1953 SCALE 1" = 200'

REVISIONS
January, 1961

CASEY & KELLER
CIVIL ENGINEERS & SURVEYORS
IRVINGTON, N. J.
MUNICIPAL BLDG.



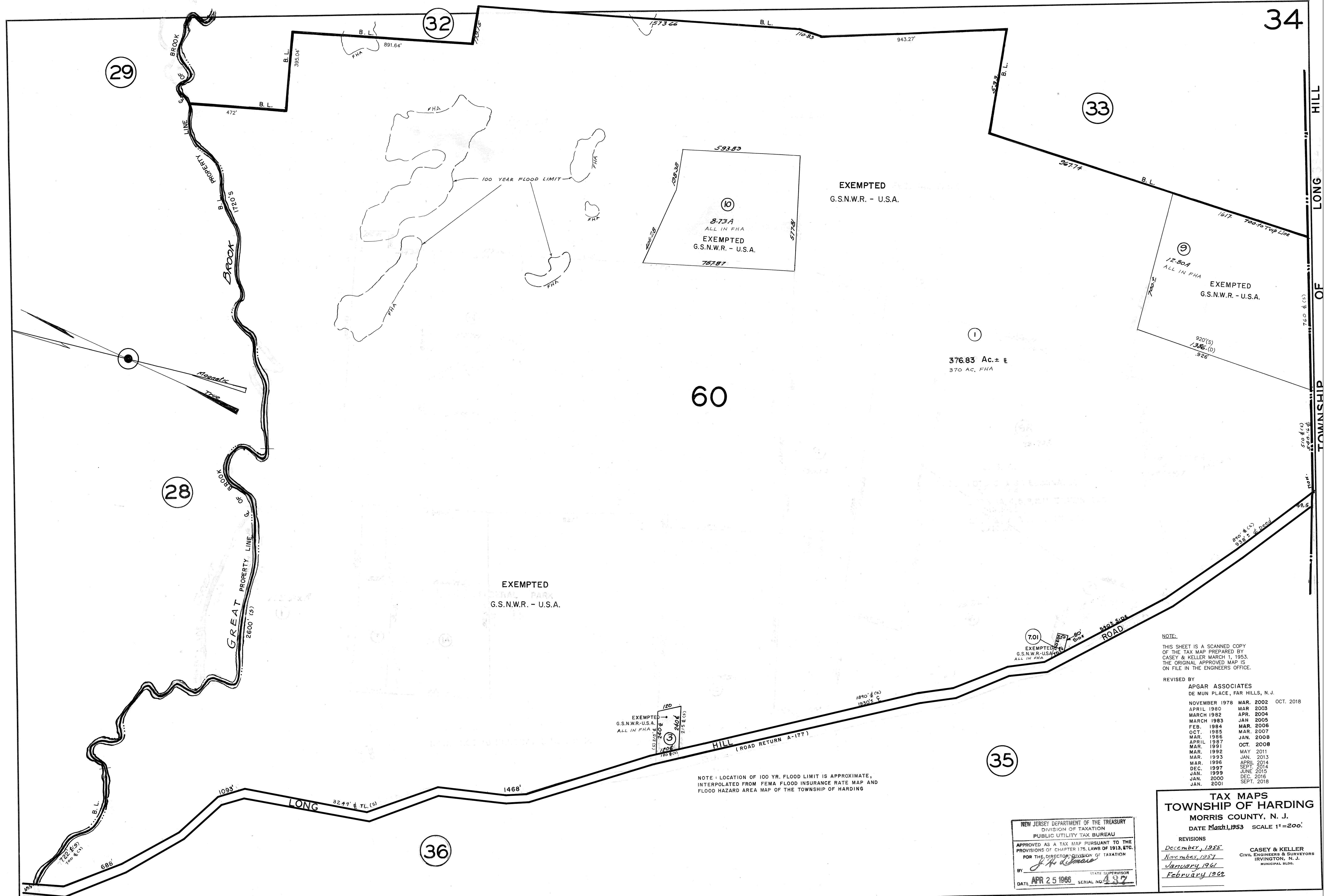
NOTE:
THIS SHEET IS A SCANNED COPY
OF THE TAX MAP PREPARED BY
CASEY & KELLER MARCH 1, 1953.
THE ORIGINAL APPROVED MAP IS
ON FILE IN THE ENGINEERS OFFICE.

REVISED BY

APGAR ASSOCIATES	
DE MUN PLACE, FAR HILLS, N.J.	
NOVEMBER 1978	MAR. 2003
APRIL 1980	APR. 2004
MARCH 1982	JAN. 2005
MARCH 1983	MAR. 2006
FEB. 1984	MAR. 2007
OCT. 1985	JAN. 2008
MAR. 1986	
APRIL 1987	OCT. 2008
MAR. 1991	MAY 2011
MAR. 1992	JAN. 2013
MAR. 1993	APRIL 2014
MAR. 1996	SEPT. 2014
DEC. 1997	JUNE 2015
JAN. 1999	DEC. 2016
JAN. 2000	SEPT. 2018
JAN. 2001	OCT. 2018
MAR. 2002	

NEW JERSEY DEPARTMENT OF THE TREASURY
DIVISION OF TAXATION
PUBLIC UTILITY TAX BUREAU
APPROVED AS A TAX MAP PURSUANT TO THE
PROVISIONS OF CHAPTER 175, LAWS OF 1953 ETC.
FOR THE DIRECTOR, DIVISION OF TAXATION
BY *J. H. Dumas* STATE SUPERVISOR
DATE APR 25 1966 SERIAL NO. 437

TAX MAP
TOWNSHIP OF HARDING
MORRIS COUNTY, NEW JERSEY
SCALE: 1"=200' DECEMBER 1965
OSBORNE M. CAMPBELL & ASSOCIATES
CONSULTING ENGINEERS AND LAND SURVEYORS
MENDHAM, NEW JERSEY



NOTE:
THIS SHEET IS A SCANNED COPY
OF THE TAX MAP PREPARED BY
CASEY & KELLER MARCH 1, 1953.
THE ORIGINAL APPROVED MAP IS
ON FILE IN THE ENGINEERS OFFICE.

REVISED BY

APGAR ASSOCIATES			
DE MUN PLACE, FAR HILLS, N.J.			
NOVEMBER 1978	MAR. 2002	OCT. 2018	
APRIL 1980	MAR. 2003		
MARCH 1982	APR. 2004		
MARCH 1983	JAN. 2005		
FEB. 1984	MAR. 2006		
OCT. 1985	MAR. 2007		
MAR. 1986	JAN. 2008		
APRIL 1987	OCT. 2008		
MAR. 1991	MAY 2011		
MAR. 1992	JAN. 2013		
MAR. 1993	APRIL 2014		
MAR. 1996	SEPT. 2015		
DEC. 1997	JUNE 2016		
JAN. 1999	DEC. 2016		
JAN. 2000	SEPT. 2018		
JAN. 2001			

TAX MAPS
TOWNSHIP OF HARDING
MORRIS COUNTY, N. J.
DATE March 1, 1953 **SCALE 1"=200'**

REVISIONS

December, 1955	
November, 1957	
January, 1961	
February, 1962	

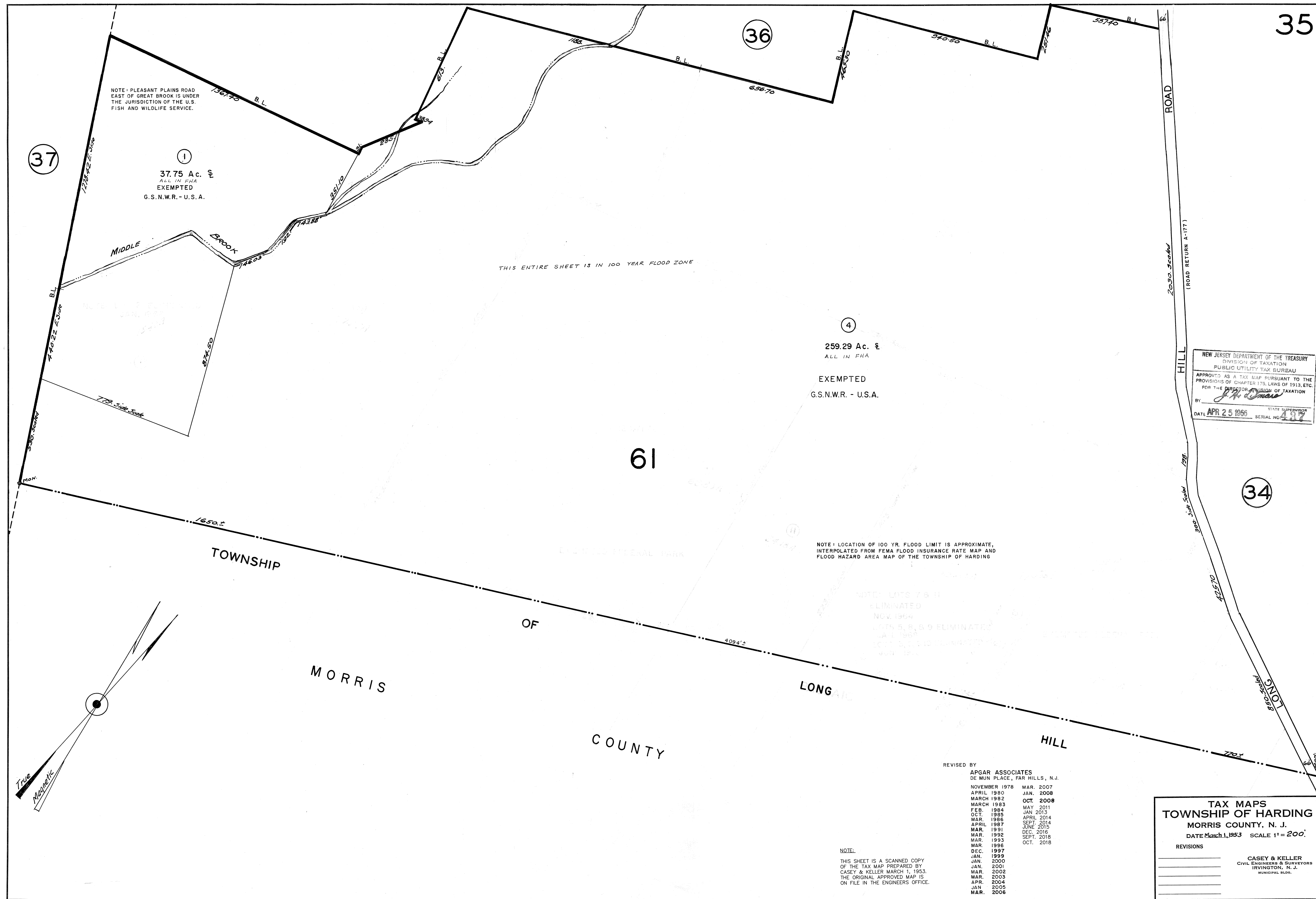
CASEY & KELLER
CIVIL ENGINEERS & SURVEYORS
IRVINGTON, N. J.
MUNICIPAL BLDG.

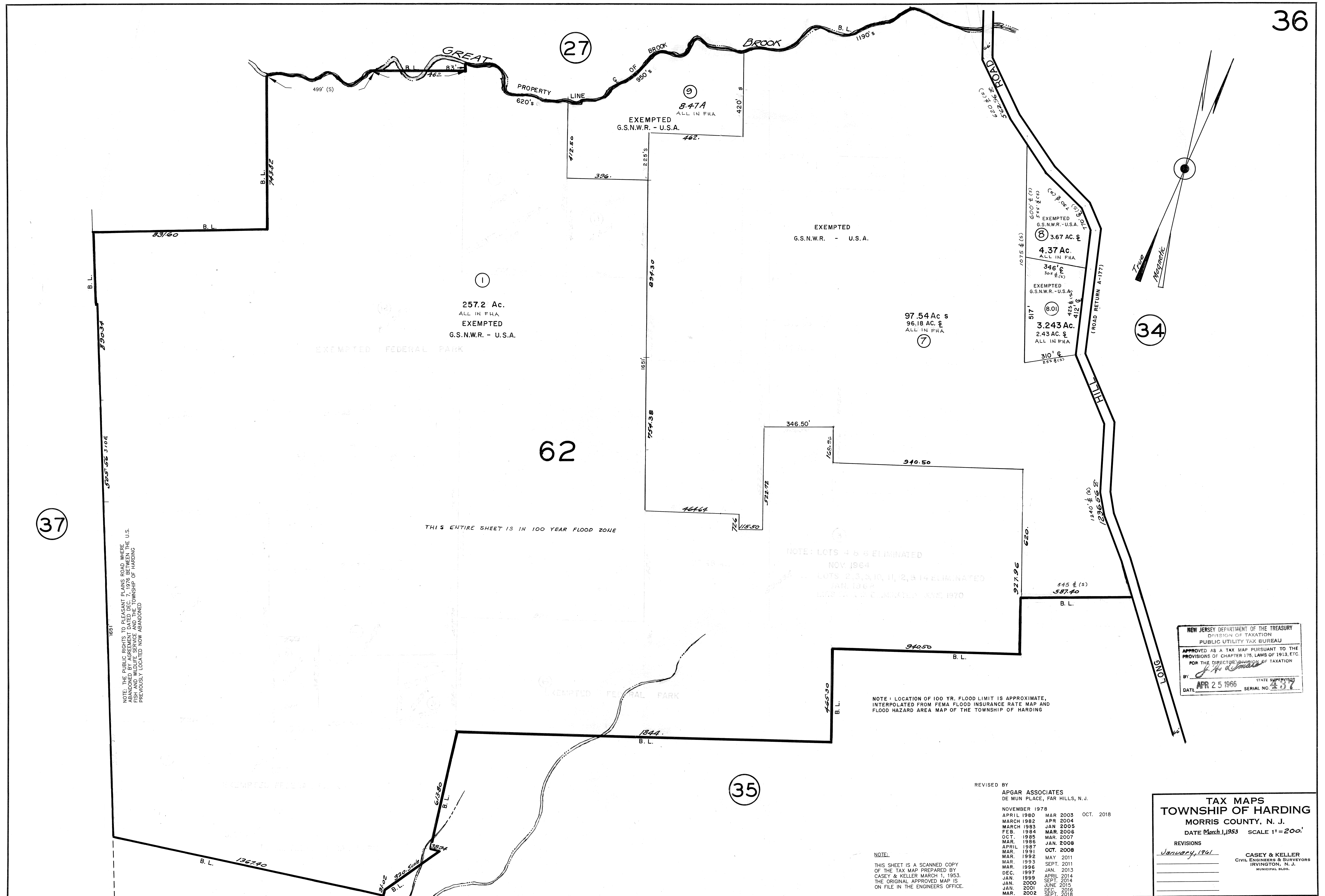
NEW JERSEY DEPARTMENT OF THE TREASURY
DIVISION OF TAXATION
PUBLIC UTILITY TAX BUREAU

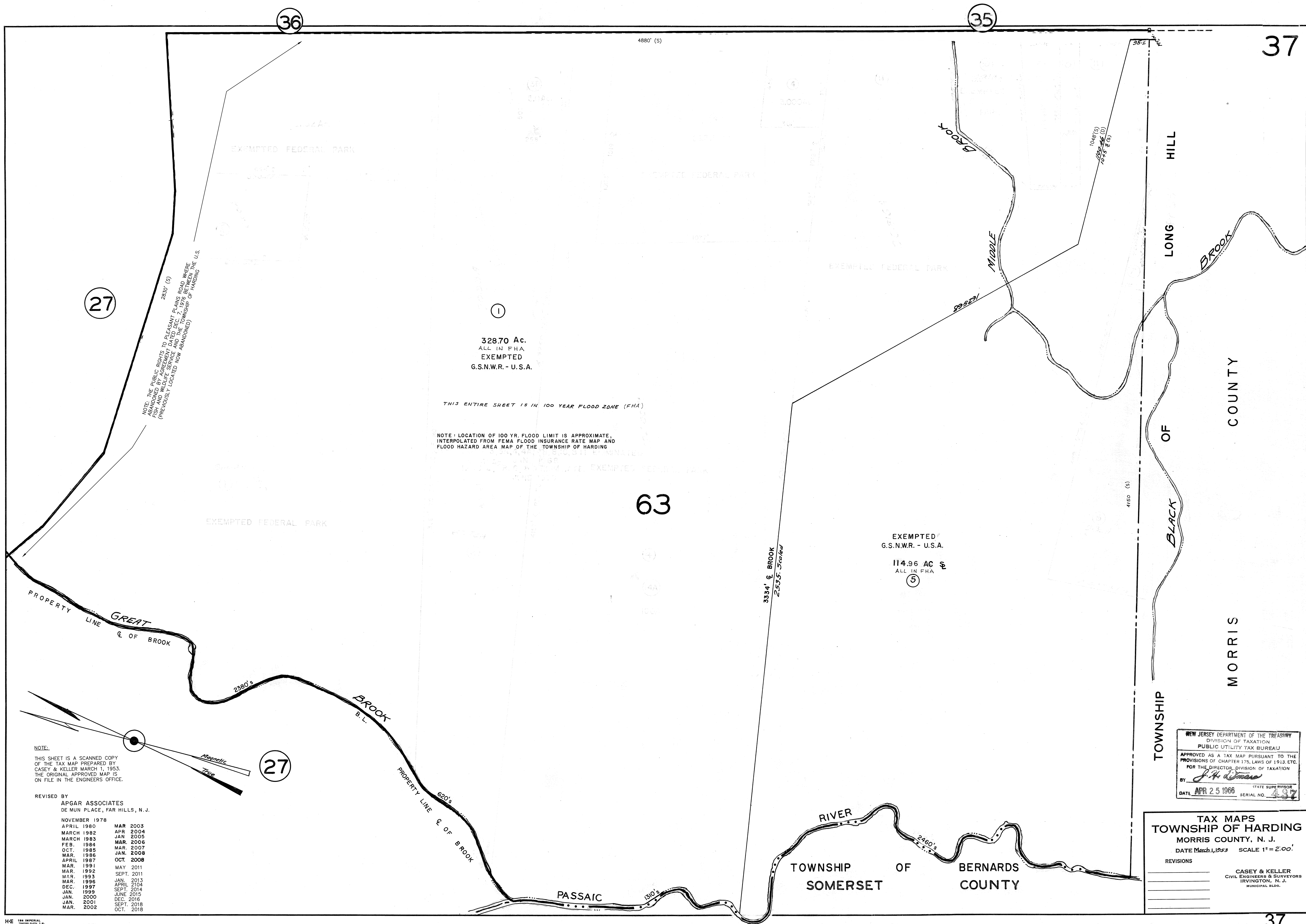
APPROVED AS A TAX MAP PURSUANT TO THE
PROVISIONS OF CHAPTER 175, LAWS OF 1913, ETC.
FOR THE DIRECTOR, DIVISION OF TAXATION

BY *J. H. d. Amore* STATE SUPERVISOR

DATE **APR 25 1966** SERIAL NO. **137**







NOTE: THE PUBLIC RIGHTS TO PLEASANT PLAINS ROAD, WHERE
FISH AND WILDLIFE SERVICE, AND THE TOWNSHIP OF HARDING
(PREVIOUSLY LOCATED NOW ABANDONED)
2830' (S)

①
328.70 AC.
ALL IN FHA
EXEMPTED
G.S.N.W.R. - U.S.A.

THIS ENTIRE SHEET IS IN 100 YEAR FLOOD ZONE (FHA)

NOTE: LOCATION OF 100 YR. FLOOD LIMIT IS APPROXIMATE,
INTERPOLATED FROM FEMA FLOOD INSURANCE RATE MAP AND
FLOOD HAZARD AREA MAP OF THE TOWNSHIP OF HARDING

EXEMPTED
G.S.N.W.R. - U.S.A.

114.96 AC &
ALL IN FHA
⑤

NOTE:
THIS SHEET IS A SCANNED COPY
OF THE TAX MAP PREPARED BY
CASEY & KELLER MARCH 1, 1953.
THE ORIGINAL APPROVED MAP IS
ON FILE IN THE ENGINEERS OFFICE.

REVISED BY
APGAR ASSOCIATES
DE MUN PLACE, FAR HILLS, N. J.

NOVEMBER 1978	MAR 2003
APRIL 1980	APR 2004
MARCH 1982	JAN 2005
MARCH 1983	MAR 2006
FEB. 1984	MAR 2007
OCT. 1985	JAN. 2008
MAR. 1986	OCT. 2008
APRIL 1987	MAY 2011
MAR. 1991	SEPT. 2011
MAR. 1993	JAN. 2013
MAR. 1996	APRIL 2014
DEC. 1997	SEPT. 2014
JAN. 1999	JUNE 2015
JAN. 2000	DEC. 2016
MAR. 2001	SEPT. 2018
MAR. 2002	OCT. 2018

NEW JERSEY DEPARTMENT OF THE TREASURY
DIVISION OF TAXATION
PUBLIC UTILITY TAX BUREAU
APPROVED AS A TAX MAP PURSUANT TO THE
PROVISIONS OF CHAPTER 175, LAWS OF 1913 ETC.
FOR THE DIRECTOR, DIVISION OF TAXATION
BY *J. H. D. Moore*
DATE APR 25 1966 STATE SUPERVISOR
SERIAL NO. 437

TAX MAPS
TOWNSHIP OF HARDING
MORRIS COUNTY, N. J.
DATE March 1, 1953 SCALE 1" = 2.00'
REVISIONS
CASEY & KELLER
CIVIL ENGINEERS & SURVEYORS
IRVINGTON, N. J.
MUNICIPAL BLDG.