








Figure 18 Established Lot Patterns in Low-Density Residential Areas

Harding Township Master Plan
September 2004

Legend

Average Lot Size: 5.2 acres

-  Lots less than 5 acres
-  Lots between 5 and 10 acres
-  Lots greater than 10 acres
-  Municipal Boundary
-  Other parcels
-  Water
-  Roads

Split-zoned lots are shown
in their entirety.

This map was developed using geographic information system digital data developed under the auspices of the Department of Environmental Protection Geographic Information System including NJDEP data as well as data developed by Morris County Department of Planning and Development and Board of Taxation. This secondary product has not been verified by these sources.

Miles

