








Figure 12 Stream Classifications

Harding Township Master Plan
September 2004

Legend

Stream Classification

-  Category one: Trout Production
-  Category one: Nontrout
-  Trout Production
-  Nontrout
-  Municipal Boundary
-  Parcels
-  Roads

Stream Classification data from 2003 Surface Water Quality Standards of New Jersey, from DEP, Division of Land Use Management, Bureau of Freshwater & Biological Monitoring

This map was developed using geographic information system digital data developed under the auspices of the Department of Environmental Protection Geographic Information System including NJDEP data as well as data developed by Morris County Department of Planning and Development and Harding Township Environmental Commission. This secondary product has not been verified by these sources.

